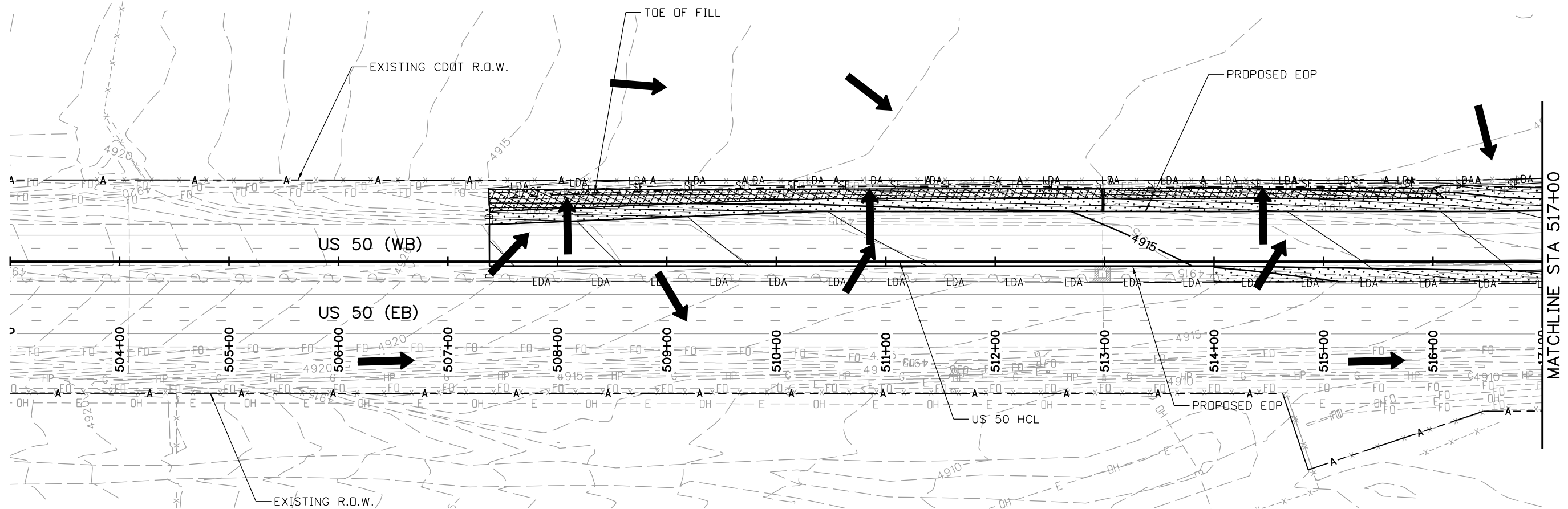
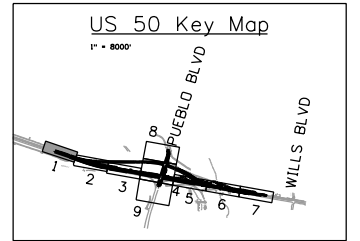
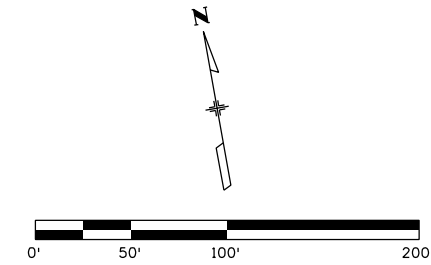




Know what's below.
Call before you dig.



LEGEND

- LDA- LIMITS OF DISTURBANCE
- DIRECTION OF SURFACE FLOW
- [Hatched Box] SOIL RETENTION BLANKETS
- [Dotted Box] SEEDING
- [Wavy Box] EXISTING WETLAND
- [Square with X] DROP INLET PROTECTION
- [Wavy Line] PIPE EROSION LOG
- [Wavy Line with Inlet] PIPE EROSION LOG-INLET

NOTES:
 1. ECS TO UPDATE SITE MAPS DURING CONSTRUCTION.
 2. INTERMEDIATE BMP'S TO BE REMOVED ARE SHOWN AS SCREENED ON "FINAL EROSION CONTROL PLANS"

Print Date: 3/2/2017
 File Name: 20344-SWMP_01.dgn
 Horiz. Scale: 1:100 Vert. Scale:
JFS J. F. SATO AND ASSOCIATES
 5898 South Rapp Street
 Littleton, Colorado 80120

Sheet Revisions		
Date:	Comments	Init.

Colorado Department of Transportation
 902 Erie Avenue
 Pueblo, CO 81001
 Phone: 719-562-5509 FAX: 719-546-5702
 Region 2 DTD

As Constructed
No Revisions:
Revised:
Void:

**US 50 WEST WESTBOUND
 EROSION CONTROL PLAN-FINAL
 US 50**

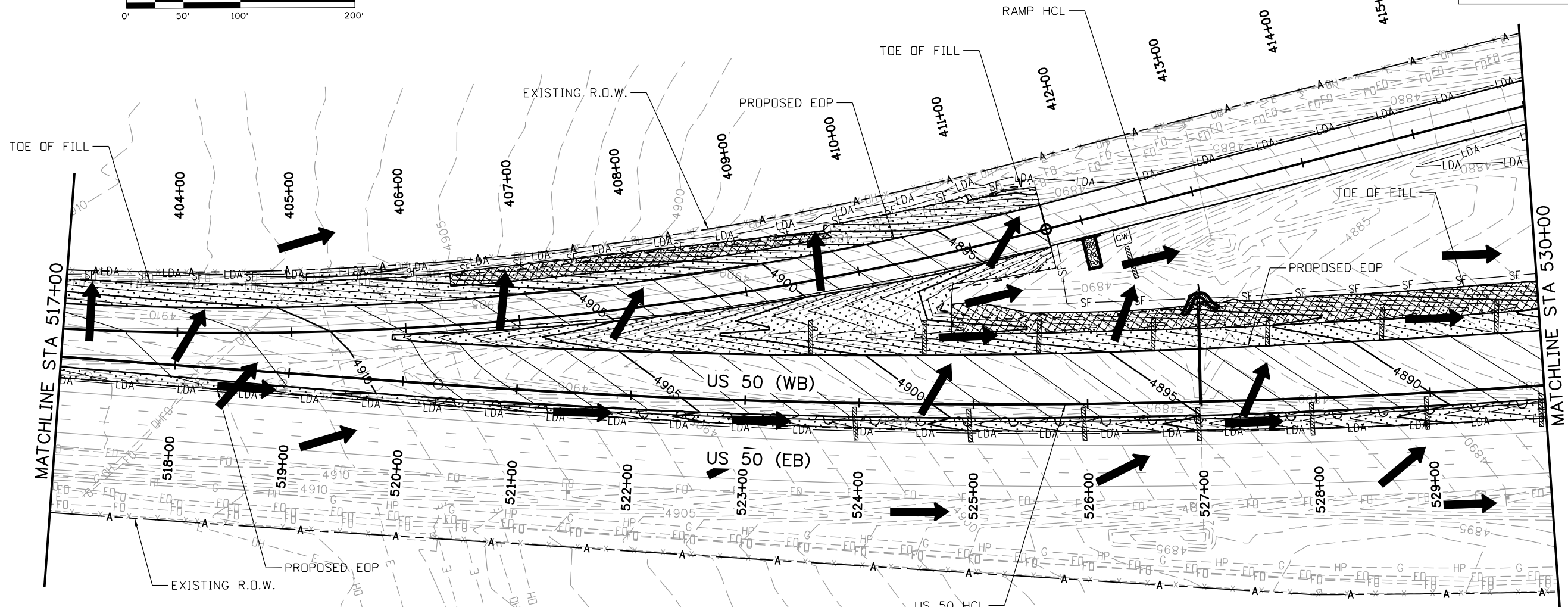
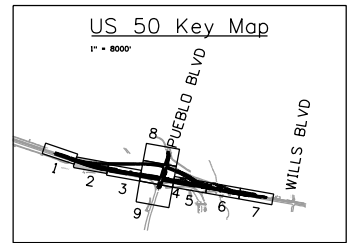
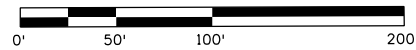
Designer: AB Structure Numbers
 Detailer: AB
 Subset: EC Subset Sheets: 01 of 09

Project No./Code
 STA 0503-085
 Sheet Number **173**

erfman 10:56:07 AM c:\projects\wise\pzw\working\1845462\20344-SWMP_01.dgn



Know what's below.
Call before you dig.



LEGEND

- LDA- LIMITS OF DISTURBANCE
- DIRECTION OF SURFACE FLOW
- [Hatched Box] SOIL RETENTION BLANKETS
- [Dotted Box] SEEDING
- [Wavy Box] EXISTING WETLAND
- [Square with X] DROP INLET PROTECTION
- [Wavy Line] PIPE EROSION LOG
- [Wavy Line with Inlet] PIPE EROSION LOG-INLET

NOTES:
 1. ECS TO UPDATE SITE MAPS DURING CONSTRUCTION.
 2. INTERMEDIATE BMP'S TO BE REMOVED ARE SHOWN AS SCREENED ON "FINAL EROSION CONTROL PLANS"

Print Date: 3/2/2017
 File Name: 20344-SWMP_02.dgn
 Horiz. Scale: 1:100 Vert. Scale:
JFS & A
 J. F. SATO AND ASSOCIATES
 5898 South Rapp Street
 Littleton, Colorado 80120

Sheet Revisions		
Date:	Comments	Init.

Colorado Department of Transportation

 902 Erie Avenue
 Pueblo, CO 81001
 Phone: 719-562-5509 FAX: 719-546-5702
 Region 2 DTD

As Constructed
No Revisions:
Revised:
Void:

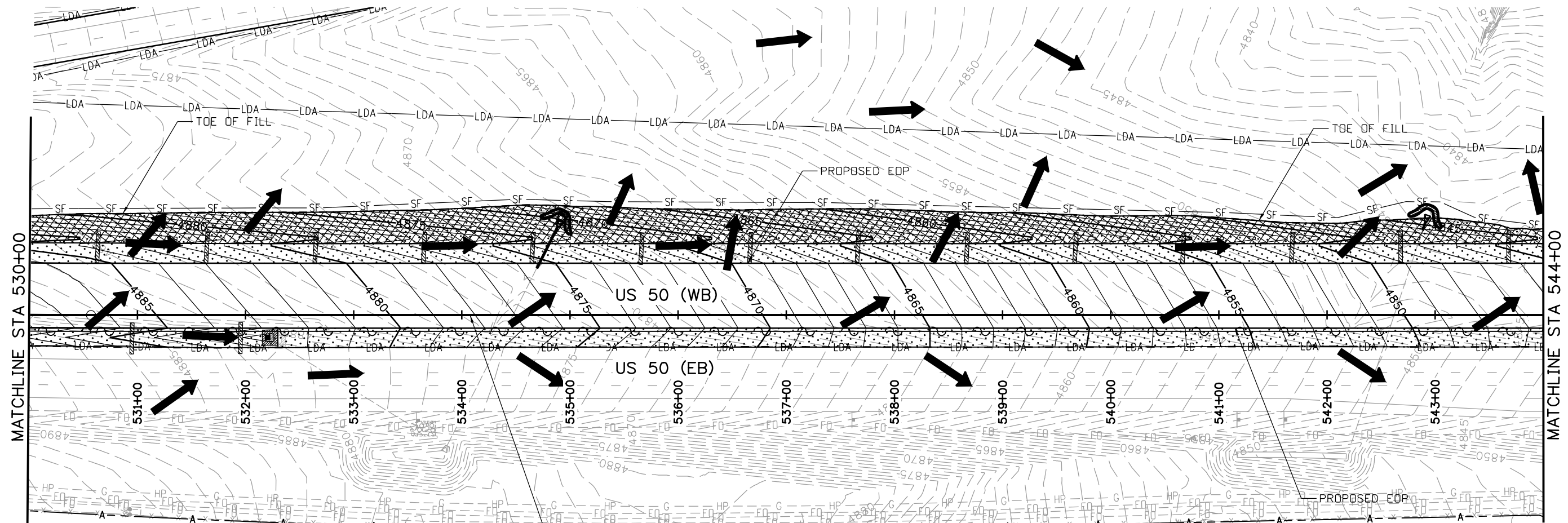
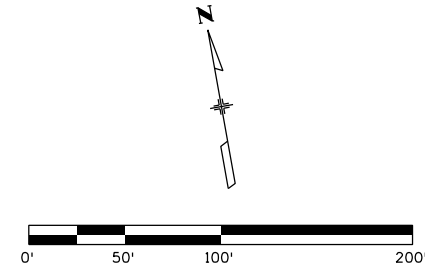
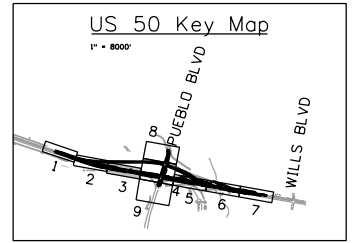
US 50 WEST WESTBOUND EROSION CONTROL PLAN-FINAL US 50			
Designer:	AB	Structure	
Detailer:	AB	Numbers	
Subset:	EC	Subset Sheets:	02 of 09

Project No./Code
STA 0503-085
Sheet Number
174

erfman 10:56:11 AM c:\projectwise\pwwz_working\uf845462\20344-SWMP_02.dgn



Know what's below.
Call before you dig.



LEGEND

- LDA- LIMITS OF DISTURBANCE
- DIRECTION OF SURFACE FLOW
- ▨ SOIL RETENTION BLANKETS
- ▤ SEEDING
- ◡ EXISTING WETLAND
- ▣ DROP INLET PROTECTION
- ~ PIPE EROSION LOG
- ◡ PIPE EROSION LOG-INLET

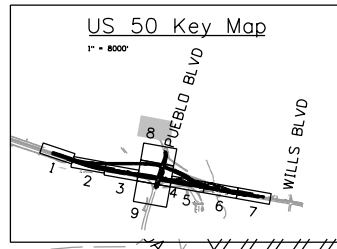
NOTES:
 1. ECS TO UPDATE SITE MAPS DURING CONSTRUCTION.
 2. INTERMEDIATE BMP'S TO BE REMOVED ARE SHOWN AS SCREENED ON "FINAL EROSION CONTROL PLANS"

Print Date: 3/2/2017	Sheet Revisions			Colorado Department of Transportation 902 Erie Avenue Pueblo, CO 81001 Phone: 719-562-5509 FAX: 719-546-5702 Region 2 DTD	As Constructed No Revisions: Revised: Void:	US 50 WEST WESTBOUND EROSION CONTROL PLAN-FINAL US 50 Designer: AB Structure Numbers Detailer: AB Subset: EC Subset Sheets: 03 of 09			Project No./Code
File Name: 20344-SWMP_03.dgn	Date:	Comments	Init.						STA 0503-085
Horiz. Scale: 1:100 Vert. Scale:									Sheet Number 175
J. F. SATO AND ASSOCIATES 5898 South Rapp Street Littleton, Colorado 80120									

erfman 10:56:14 AM c:\projectwise\pwworking\dl845462_20344-SWMP_03.dgn

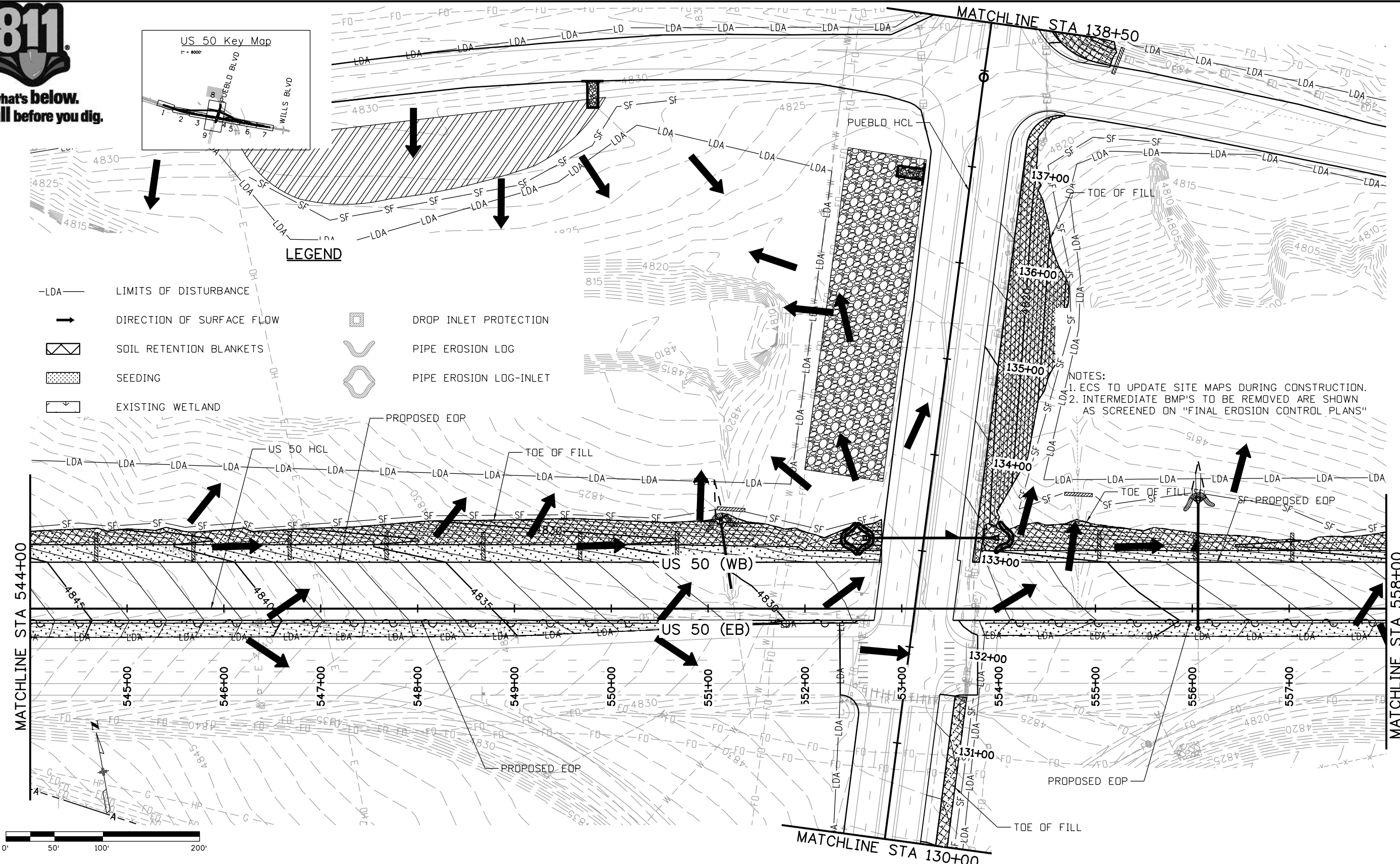


Know what's below.
Call before you dig.




LEGEND

- LDA- LIMITS OF DISTURBANCE
- DIRECTION OF SURFACE FLOW
- [Hatched Box] SOIL RETENTION BLANKETS
- [Dotted Box] SEEDING
- [Wavy Box] EXISTING WETLAND
- [Square with X] DROP INLET PROTECTION
- [Wavy Line] PIPE EROSION LOG
- [Wavy Line with Inlet] PIPE EROSION LOG-INLET



NOTES:
1. ECS TO UPDATE SITE MAPS DURING CONSTRUCTION.
2. INTERMEDIATE BMP'S TO BE REMOVED ARE SHOWN AS SCREENED ON "FINAL EROSION CONTROL PLANS"



Print Date: 3/2/2017	Sheet Revisions			Colorado Department of Transportation		As Constructed		US 50 WEST WESTBOUND EROSION CONTROL PLAN-FINAL US 50		Project No./Code	
File Name: 20344-SWMP_04.dgn	Date:	Comments	Init.	902 Erie Avenue Pueblo, CO 81001 Phone: 719-562-5509 FAX: 719-546-5702 Region 2 DTD		No Revisions:		Designer: AB Structure Detailer: AB Numbers Subset: EC Subset Sheets: 04 of 09		STA 0503-085	
Horiz. Scale: 1:100 Vert. Scale:						Revised:					
J. F. SATO AND ASSOCIATES 5898 South Rapp Street Littleton, Colorado 80120						Void:				Sheet Number 176	

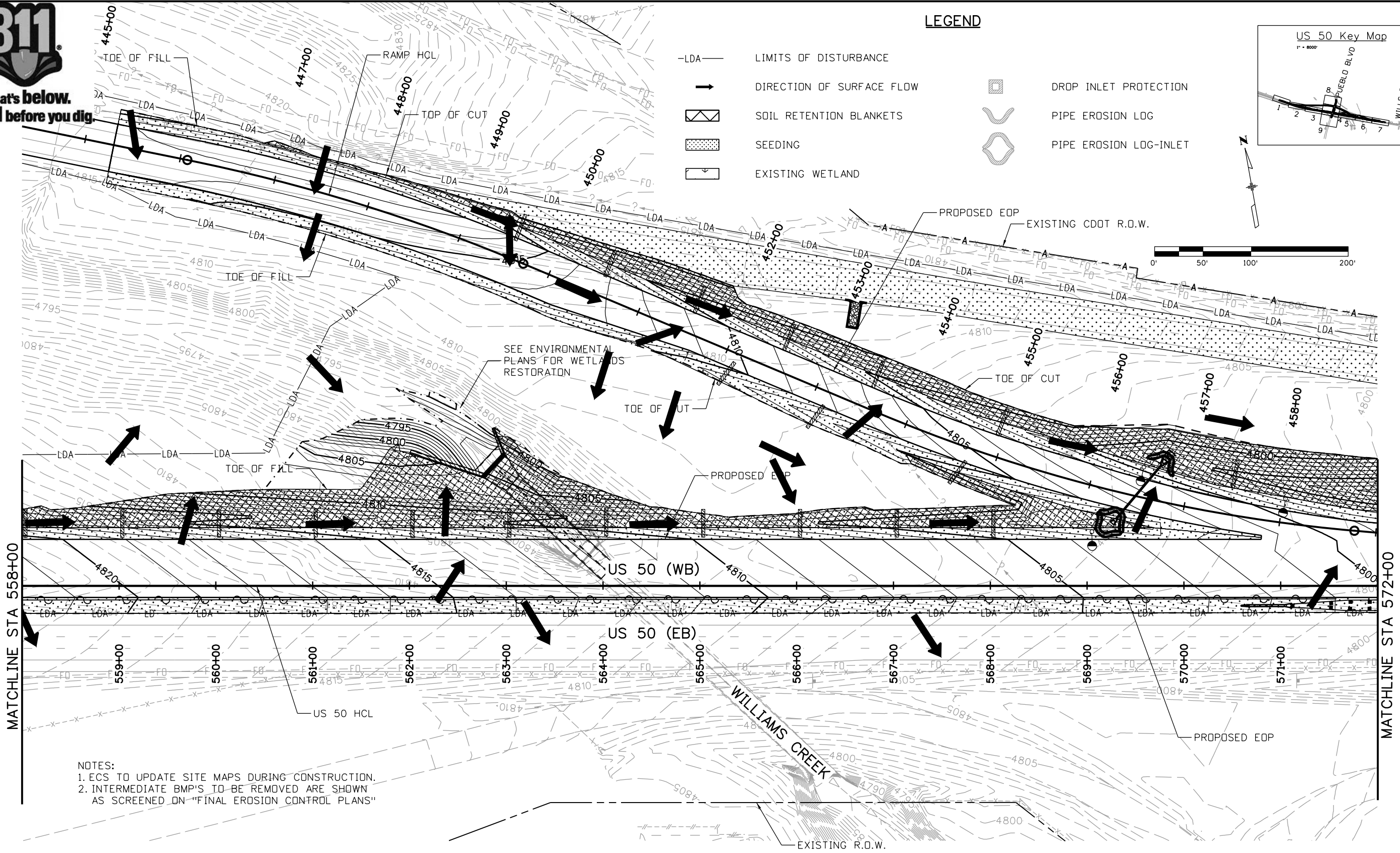
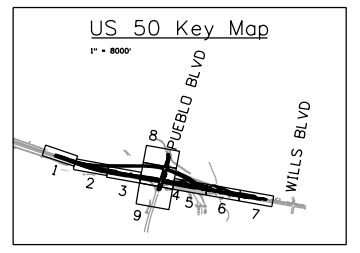
erfman 10:56:18 AM c:\projectwise\pwworking\dl845462_20344-SWMP_04.dgn



Know what's below.
Call before you dig.

LEGEND

- LDA- LIMITS OF DISTURBANCE
- DIRECTION OF SURFACE FLOW
- [Hatched Box] SOIL RETENTION BLANKETS
- [Dotted Box] SEEDING
- [Empty Box] EXISTING WETLAND
- [Square with X] DROP INLET PROTECTION
- [U-shape] PIPE EROSION LOG
- [U-shape with Inlet] PIPE EROSION LOG-INLET

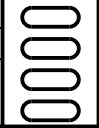


NOTES:
1. ECS TO UPDATE SITE MAPS DURING CONSTRUCTION.
2. INTERMEDIATE BMP'S TO BE REMOVED ARE SHOWN AS SCREENED ON "FINAL EROSION CONTROL PLANS"

Print Date: 3/2/2017

File Name: 20344-SWMP_05.dgn

Horiz. Scale: 1:100 Vert. Scale:



Sheet Revisions

Date:	Comments	Init.

Colorado Department of Transportation
 902 Erie Avenue
 Pueblo, CO 81001
 Phone: 719-562-5509 FAX: 719-546-5702
 Region 2 DTD

As Constructed
No Revisions:
Revised:
Void:

**US 50 WEST WESTBOUND
EROSION CONTROL PLAN-FINAL
US 50**

Designer:	AB	Structure Numbers	
Detailer:	AB		
Subset:	EC	Subset Sheets: 05 of 09	

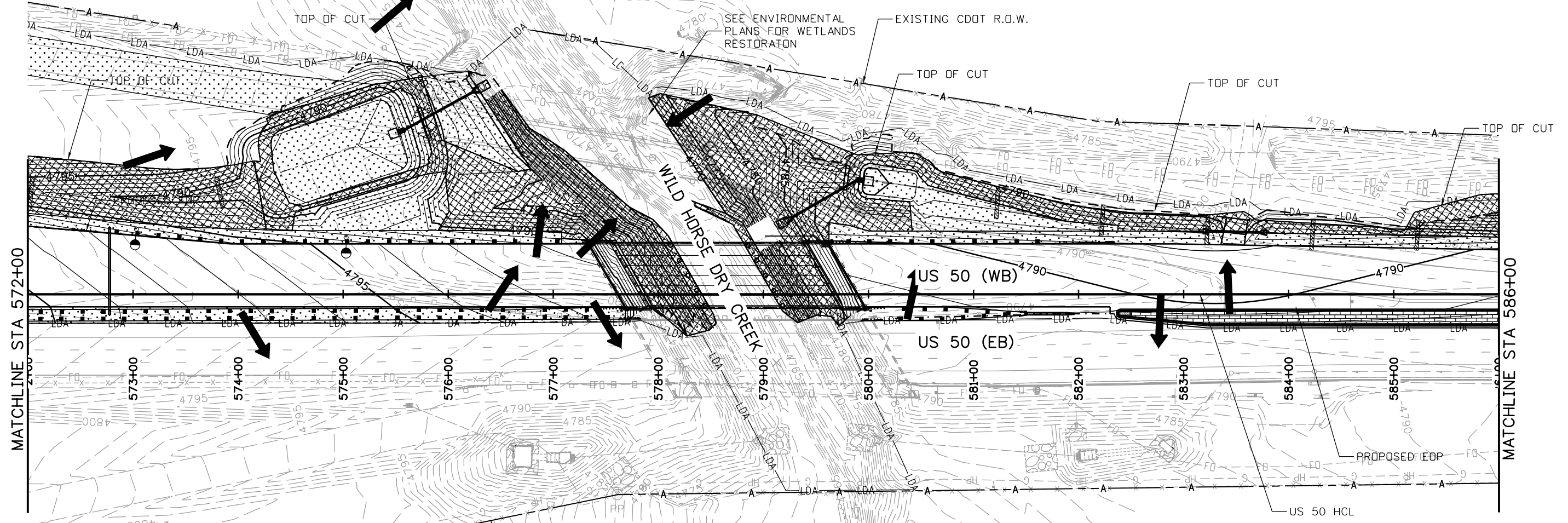
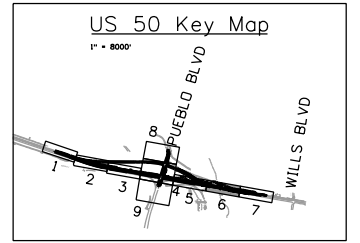
Project No./Code
STA 0503-085
Sheet Number 177

JFS&A
 J. F. SATO AND ASSOCIATES
 5898 South Rapp Street
 Littleton, Colorado 80120

erfman 10:56:22 AM c:\projectwise\pwworking\1845462\20344-SWMP_05.dgn



Know what's below.
Call before you dig.



LEGEND

-LDA-	LIMITS OF DISTURBANCE		DROP INLET PROTECTION
	DIRECTION OF SURFACE FLOW		PIPE EROSION LOG
	SOIL RETENTION BLANKETS		PIPE EROSION LOG-INLET
	SEEDING		
	EXISTING WETLAND		

NOTES:
 1. ECS TO UPDATE SITE MAPS DURING CONSTRUCTION.
 2. INTERMEDIATE BMP'S TO BE REMOVED ARE SHOWN AS SCREENED ON "FINAL EROSION CONTROL PLANS"

Print Date: 3/2/2017
 File Name: 20344-SWMP_06.dgn
 Horiz. Scale: 1:100 Vert. Scale:

 J. F. SATO AND ASSOCIATES
 5898 South Rapp Street
 Littleton, Colorado 80120

Sheet Revisions		
Date:	Comments	Init.

Colorado Department of Transportation

 902 Erie Avenue
 Pueblo, CO 81001
 Phone: 719-562-5509 FAX: 719-546-5702
 Region 2 DTD

As Constructed
No Revisions:
Revised:
Void:

**US 50 WEST WESTBOUND
 EROSION CONTROL PLAN-FINAL
 US 50**

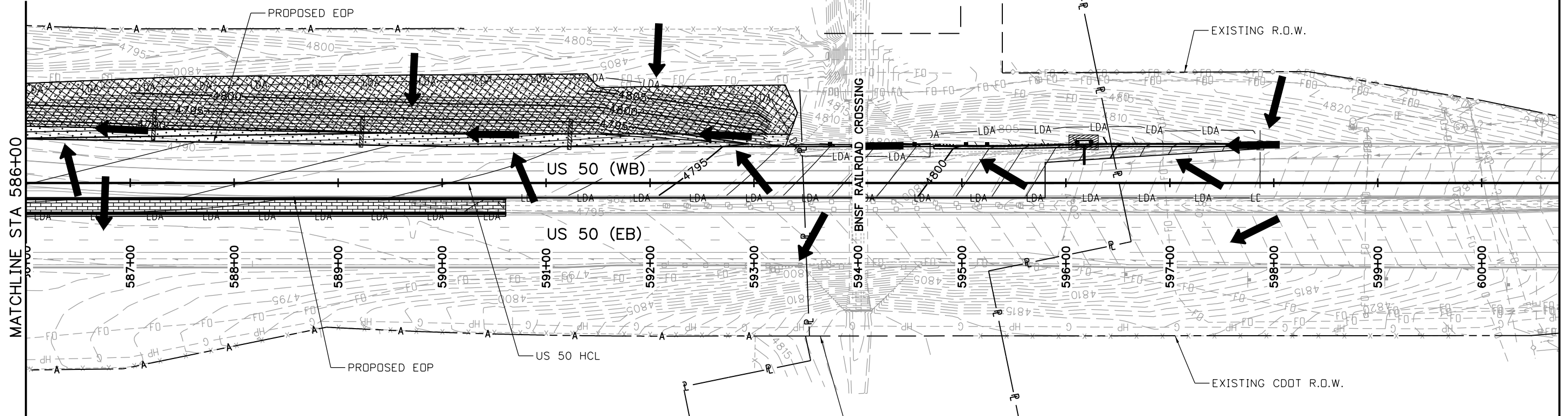
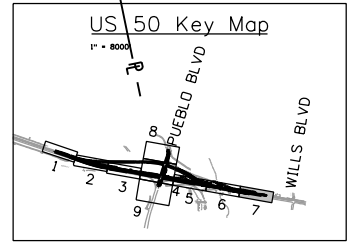
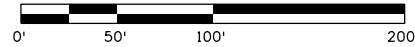
Designer:	AB	Structure	
Detailer:	AB	Numbers	
Subset:	EC	Subset Sheets:	06 of 09

Project No./Code
 STA 0503-085
Sheet Number 178

erfman 10:56:26 AM c:\projectwise\pwworking\dir45462\20344-SWMP_06.dgn



Know what's below.
Call before you dig.



LEGEND

- LDA- LIMITS OF DISTURBANCE
- DIRECTION OF SURFACE FLOW
- [Cross-hatched box] SOIL RETENTION BLANKETS
- [Dotted box] SEEDING
- [Box with arrow] EXISTING WETLAND
- [Square with X] DROP INLET PROTECTION
- [Wavy line] PIPE EROSION LOG
- [Wavy line with arrow] PIPE EROSION LOG-INLET

NOTES:
1. ECS TO UPDATE SITE MAPS DURING CONSTRUCTION.
2. INTERMEDIATE BMP'S TO BE REMOVED ARE SHOWN AS SCREENED ON "FINAL EROSION CONTROL PLANS"

Print Date: 3/2/2017
File Name: 20344-SWMP_07.dgn
Horiz. Scale: 1:100 Vert. Scale:

JFS & A
J. F. SATO AND ASSOCIATES
5898 South Rapp Street
Littleton, Colorado 80120

Sheet Revisions		
Date:	Comments	Init.

Colorado Department of Transportation

Region 2

902 Erie Avenue
Pueblo, CO 81001
Phone: 719-562-5509 FAX: 719-546-5702

DTD

As Constructed
No Revisions:
Revised:
Void:

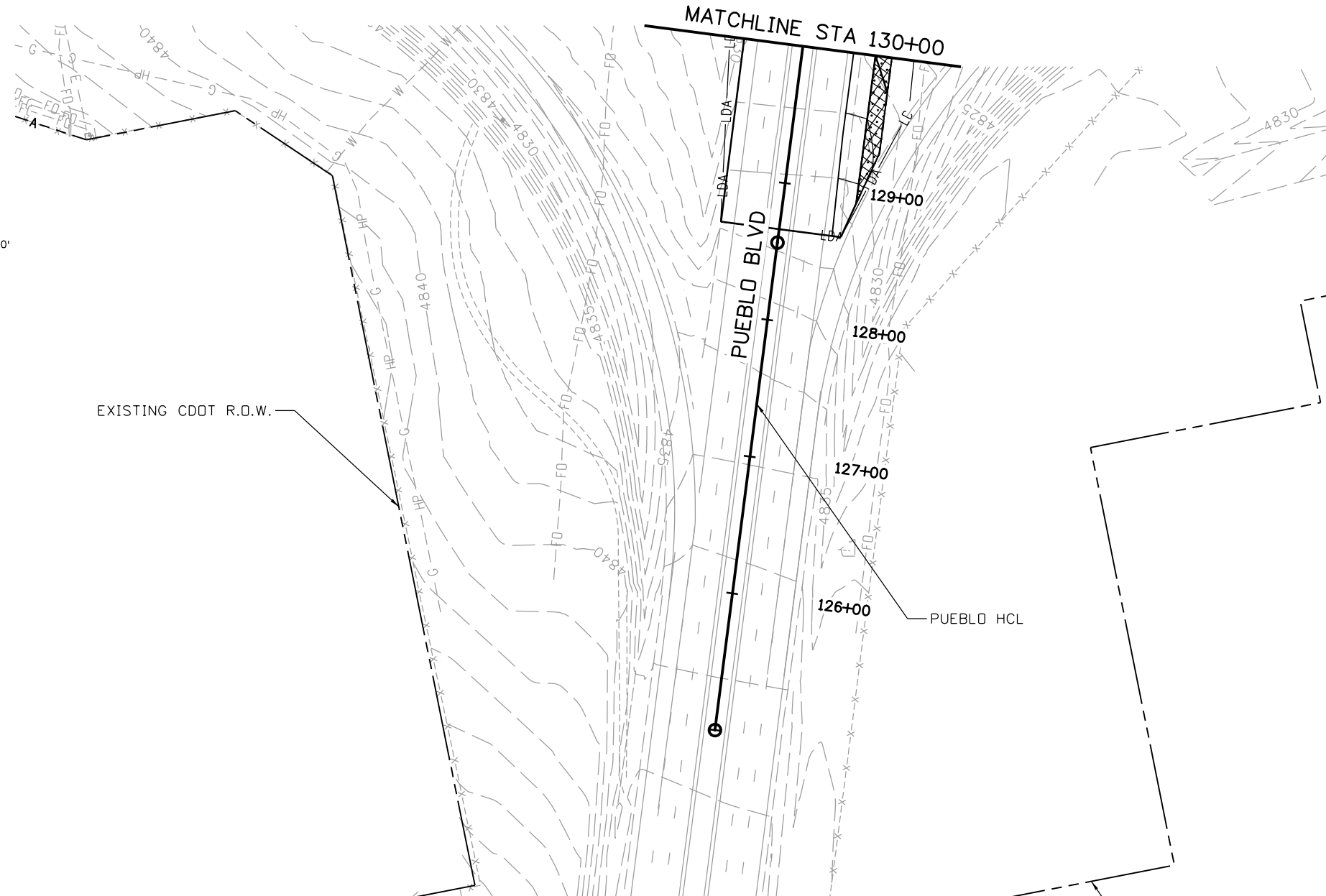
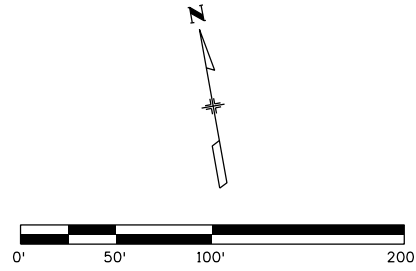
US 50 WEST WESTBOUND EROSION CONTROL PLAN-FINAL US 50			
Designer:	AB	Structure	
Detailer:	AB	Numbers	
Subset:	EC	Subset Sheets:	07 of 09

Project No./Code
STA 0503-085
Sheet Number
179

erfman 10:56:30 AM c:\projectwise\pzw_working\dir45462\20344-SWMP_07.dgn



Know what's below.
Call before you dig.



LEGEND

- LDA- LIMITS OF DISTURBANCE
- DIRECTION OF SURFACE FLOW
- [Hatched Box] SOIL RETENTION BLANKETS
- [Dotted Box] SEEDING
- [Box with Arrow] EXISTING WETLAND
- [Square with X] DROP INLET PROTECTION
- [Wavy Line] PIPE EROSION LOG
- [Wavy Line with Inlet] PIPE EROSION LOG-INLET

NOTES:
1. ECS TO UPDATE SITE MAPS DURING CONSTRUCTION.
2. INTERMEDIATE BMP'S TO BE REMOVED ARE SHOWN AS SCREENED ON "FINAL EROSION CONTROL PLANS"

Print Date: 3/2/2017
File Name: 20344-SWMP_09.dgn
Horiz. Scale: 1:100 Vert. Scale:
JFS&A J. F. SATO AND ASSOCIATES
5898 South Rapp Street
Littleton, Colorado 80120

Sheet Revisions		
Date:	Comments	Init.

Colorado Department of Transportation
Region 2
902 Erie Avenue
Pueblo, CO 81001
Phone: 719-562-5509 FAX: 719-546-5702
DTD

As Constructed
No Revisions:
Revised:
Void:

**US 50 WEST WESTBOUND
EROSION CONTROL PLAN-FINAL
US 50**

Designer:	AB	Structure	
Detailer:	AB	Numbers	
Subset:	EC	Subset Sheets:	09 of 09

Project No./Code
STA 0503-085
Sheet Number 181

erfman 10:56:38 AM c:\projectwise\pwise\working\1845462\20344-SWMP_09.dgn