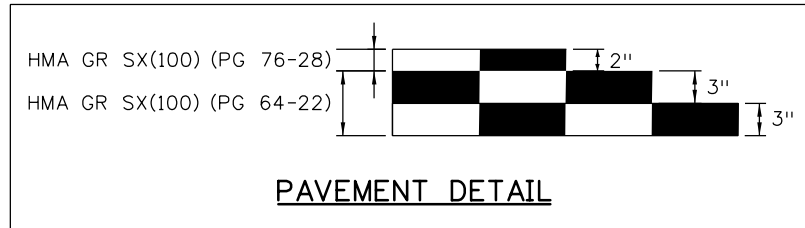


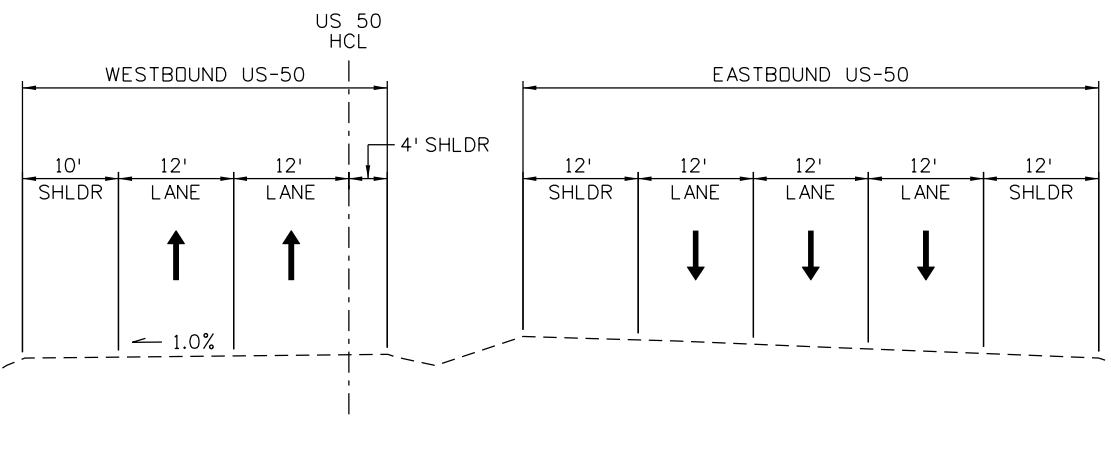
LEGEND

	Minimum 4" Topsoil
	HMA (Hot Mix Asphalt)
	ABC (Aggregate Base Course)
	Sub Base
	Top Soil
	Embankment
	HCL Horizontal Control Line
	PGL Profile Grade Line
	See Roadway Profile for Cross-slope information

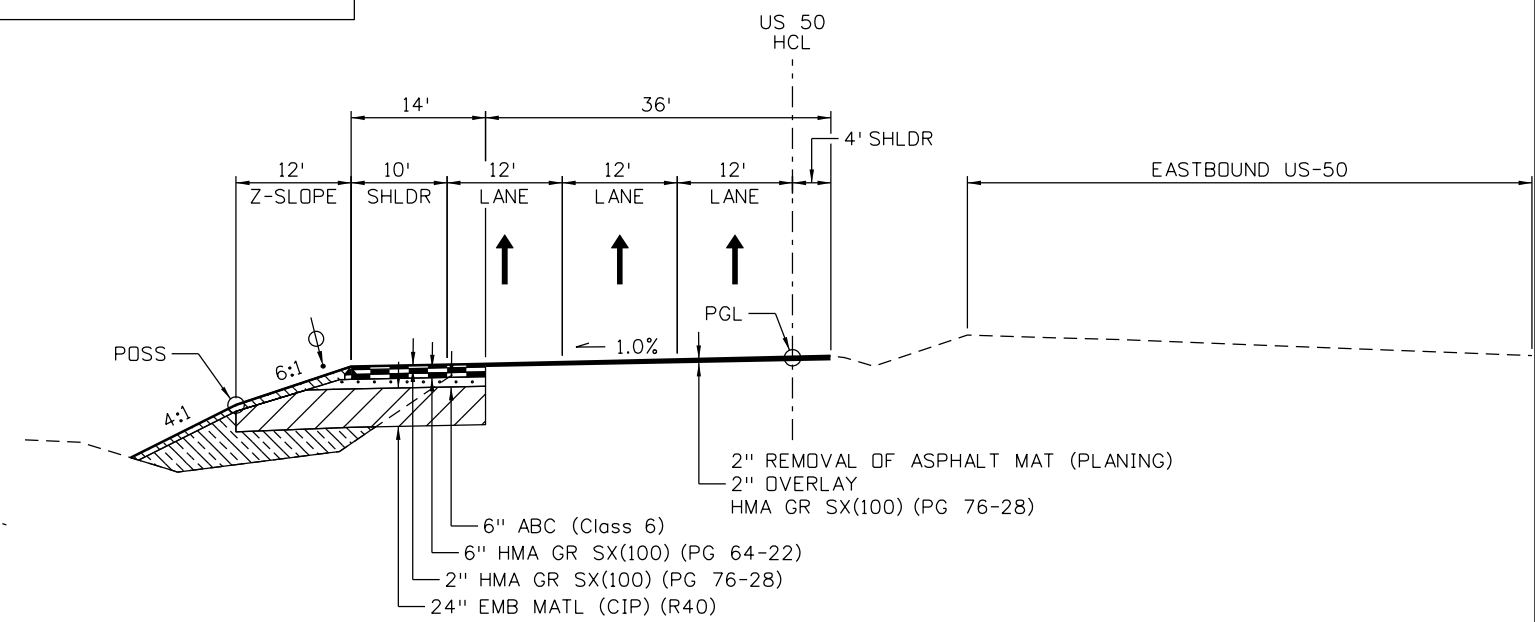
US 50 TYPICAL SECTION
STA 507+37.86 TO STA 510+37.86



US 50 TYPICAL SECTION
STA 514+00.00 TO STA 516+37.86



US 50 EXISTING SECTION
APPROACH TO PROJECT



US 50 TYPICAL SECTION
STA 510+37.86 TO STA 514+00.00

Print Date: 3/8/2017
File Name: 20344DES_TypSect01.dgn
Horiz. Scale: 1:20 Vert. Scale: As Noted

Sheet Revisions		
Date:	Comments	Init.

Colorado Department of Transportation
902 Erie Avenue
Pueblo, CO 81001
Phone: 719-562-5509 FAX: 719-546-5702
Region 2 DTD

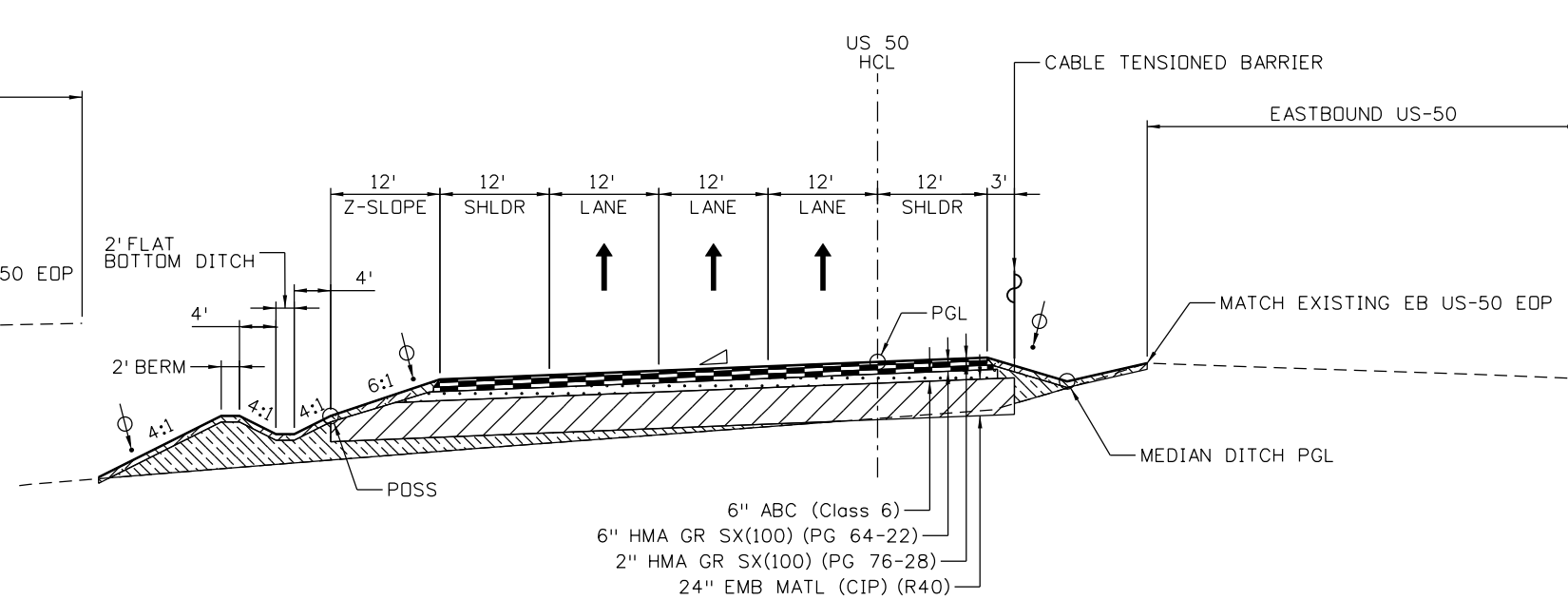
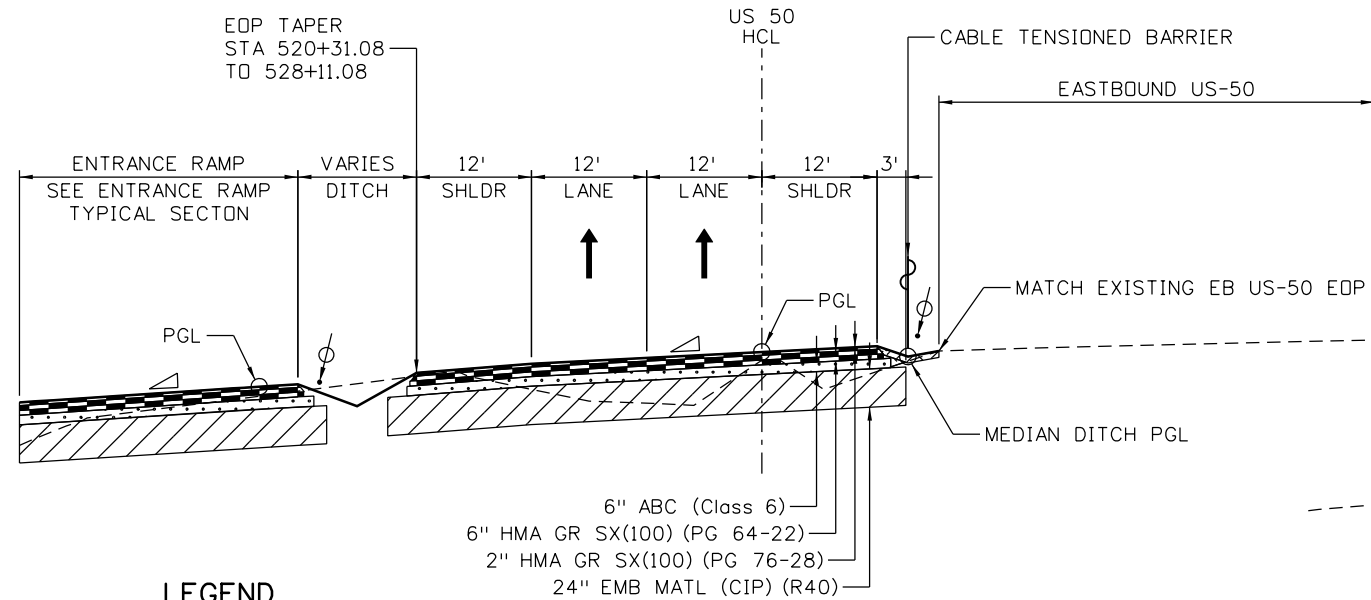
As Constructed
No Revisions:
Revised:
Void:

US 50 WEST WESTBOUND TYPICAL SECTIONS US 50			
Designer:	ACE	Structure Numbers	
Detailer:	ACE		
Subset:	TS	Subset Sheets: 1 of 9	

Project No./Code
STA 0503-085
20344
Sheet Number 4

JFS&A J. F. SATO AND ASSOCIATES
5898 South Rapp Street
Littleton, Colorado 80120

erfman 1:41:49 PM c:\projectwise\pwrz_working\dl756023\20344DES_TypSect01.dgn

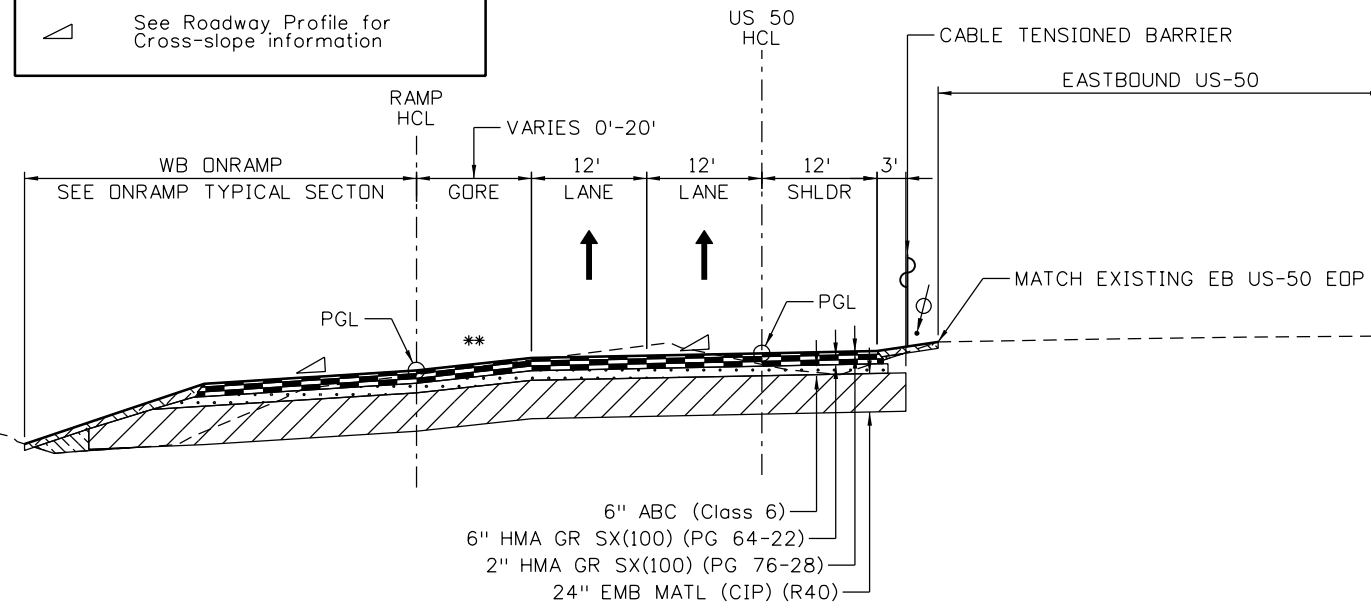


LEGEND

- Minimum 4" Topsoil
- HMA (Hot Mix Asphalt)
- ABC (Aggregate Base Course)
- Sub Base
- Top Soil
- Embankment
- HCL Horizontal Control Line
- PGL Profile Grade Line
- See Roadway Profile for Cross-slope information

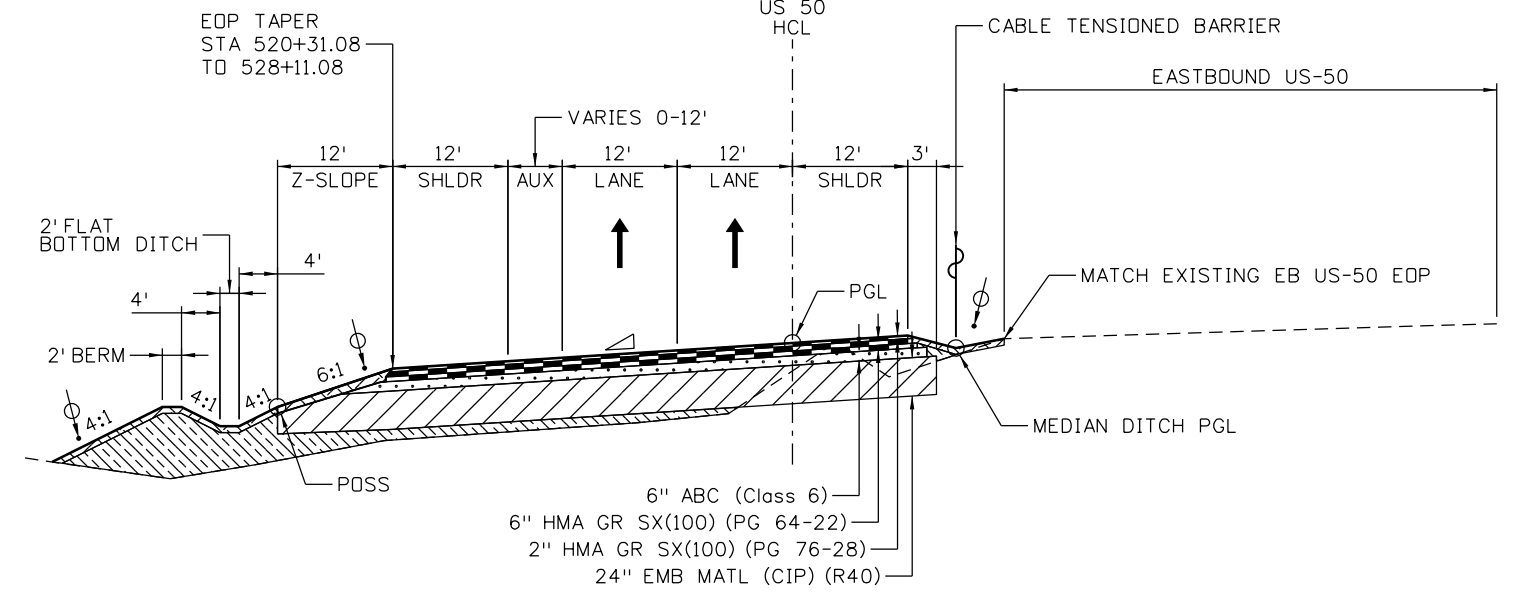
US 50 TYPICAL SECTION
STA 519+88.09 TO STA 521+67.65

US 50 TYPICAL SECTION
STA 528+11.08 TO STA 532+20.00



US 50 TYPICAL SECTION
STA 516+37.86 TO STA 519+88.09

** GORE SLOPE VARIES



US 50 TYPICAL SECTION
STA 521+67.65 TO STA 528+11.08

Print Date: 3/8/2017
File Name: 20344DES_Typ1Sect02.dgn
Horiz. Scale: 1:20 Vert. Scale: As Noted

Sheet Revisions		
Date:	Comments	Init.

Colorado Department of Transportation
 902 Erie Avenue
 Pueblo, CO 81001
 Phone: 719-562-5509 FAX: 719-546-5702
 Region 2 DTD

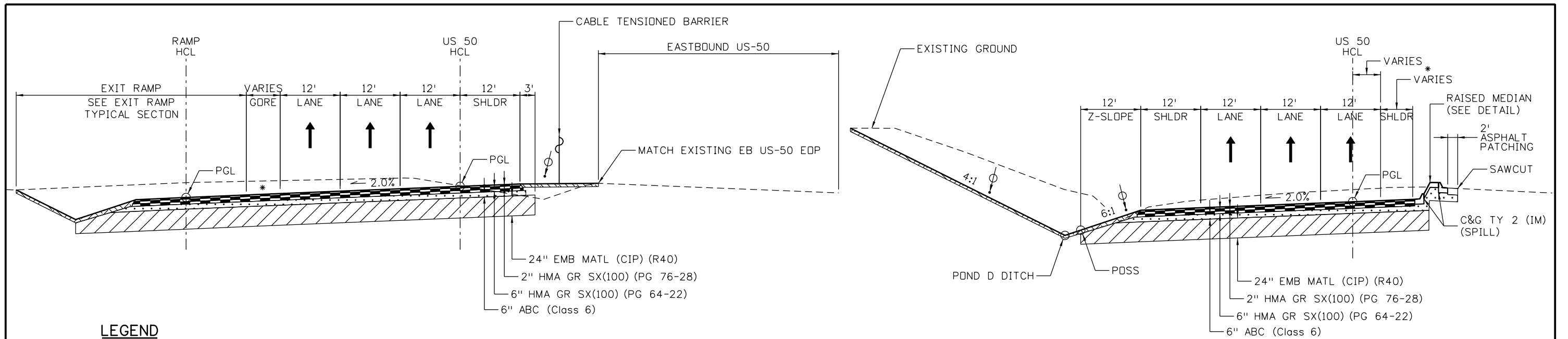
As Constructed
No Revisions:
Revised:
Void:

US 50 WEST WESTBOUND TYPICAL SECTIONS			
US 50			
Designer:	ACE	Structure	
Detailer:	ACE	Numbers	
Subset:	TS	Subset Sheets: 2	of 9

Project No./Code
STA 0503-085
20344
Sheet Number 5

J. F. SATO AND ASSOCIATES
 5898 South Rapp Street
 Littleton, Colorado 80120

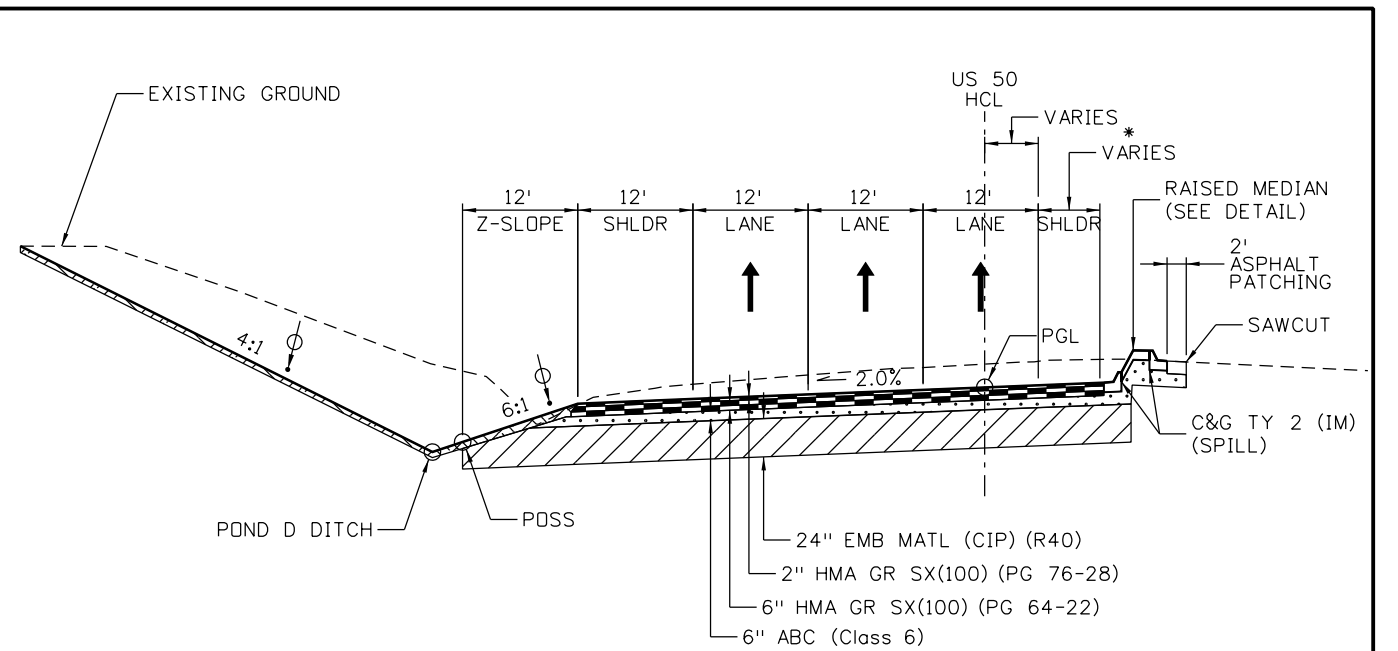
erfman 1:41:51 PM c:\projectwise\pwworking\dl756023\20344DES_Typ1Sect02.dgn



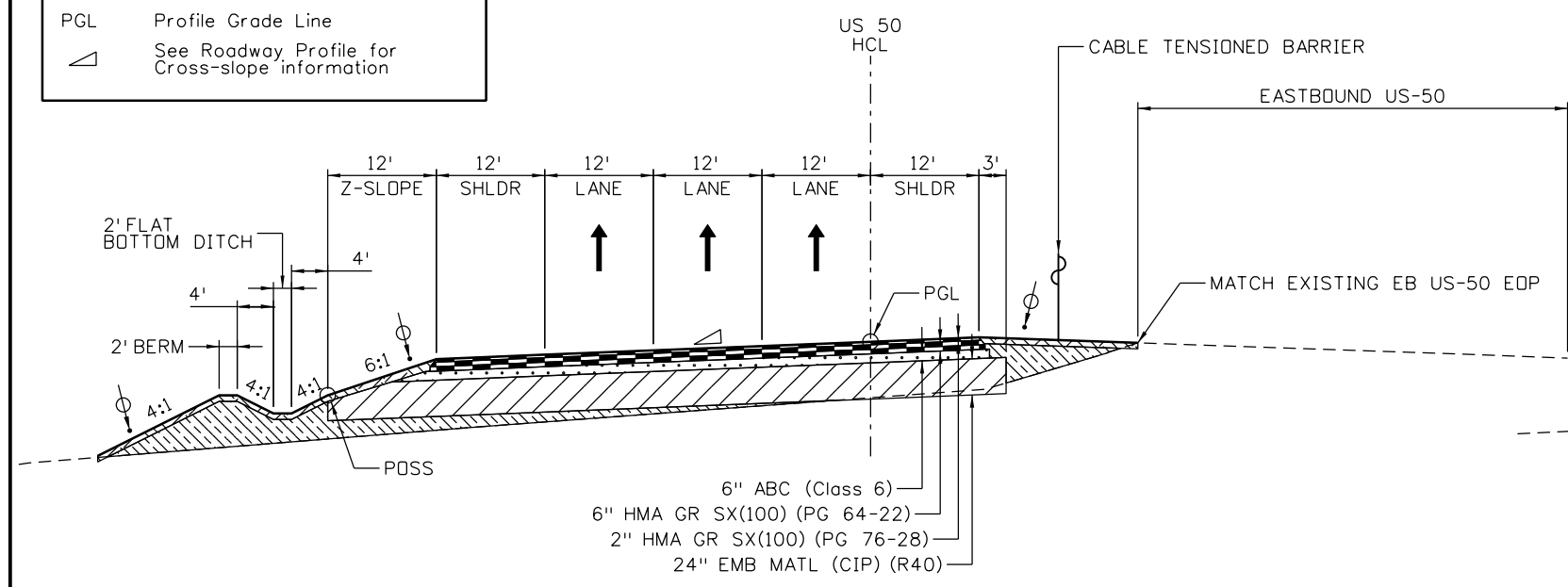
LEGEND

	Minimum 4" Topsoil
	HMA (Hot Mix Asphalt)
	ABC (Aggregate Base Course)
	Sub Base
	Top Soil
	Embankment
HCL	Horizontal Control Line
PGL	Profile Grade Line
	See Roadway Profile for Cross-slope information

US 50 TYPICAL SECTION
 STA 570+79.86 TO STA 573+92.78
 * GORE SLOPE VARIES. SEE GORE DETAIL

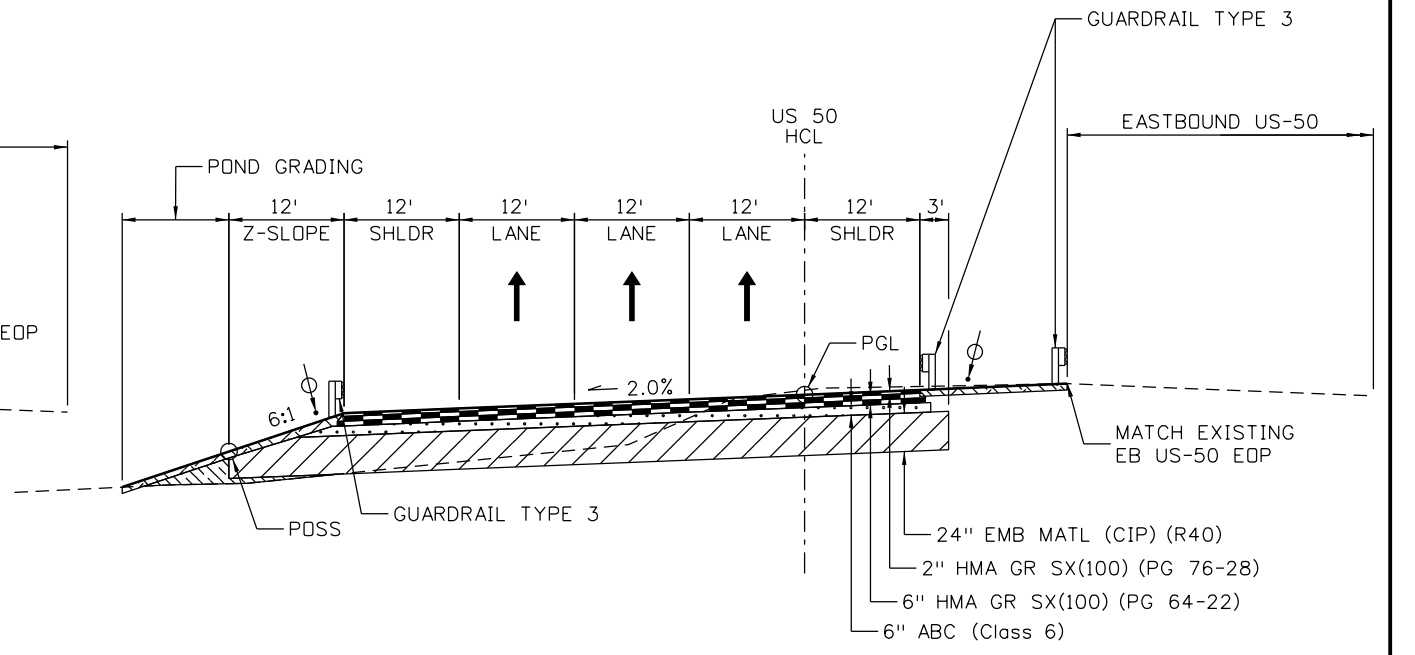


US 50 TYPICAL SECTION
 STA 582+93.06 TO STA 583+60.00
 * 13' LANE SHIFT TAPER
 SHOULDER WIDTH TRANSITION FROM 14.17' TO 1.17'
 STA 582+93.06 TO STA 590+08.06



US 50 TYPICAL SECTION
 STA 532+20.00 TO STA 552+71.49
 STA 553+52.77 TO STA 570+79.86

SEE PUEBLO BLVD TYPICAL SECTIONS FOR
 STA 552+71.49 TO 553+52.77.
 SEE EXIT RAMP TYPICAL SECTIONS FOR
 STA 570+79.86 TO STA 573+92.78.



US 50 TYPICAL SECTION
 STA 573+92.78 TO STA 577+68.60
 STA 579+62.46 TO STA 582+93.06

Print Date: 3/8/2017
 File Name: 20344DES_Typ1Sect03.dgn
 Horiz. Scale: 1:20 Vert. Scale: As Noted

JFS&A
 J. F. SATO AND ASSOCIATES
 5898 South Rapp Street
 Littleton, Colorado 80120

Sheet Revisions		
Date:	Comments	Init.

Colorado Department of Transportation

CDOT
 902 Erie Avenue
 Pueblo, CO 81001
 Phone: 719-562-5509 FAX: 719-546-5702

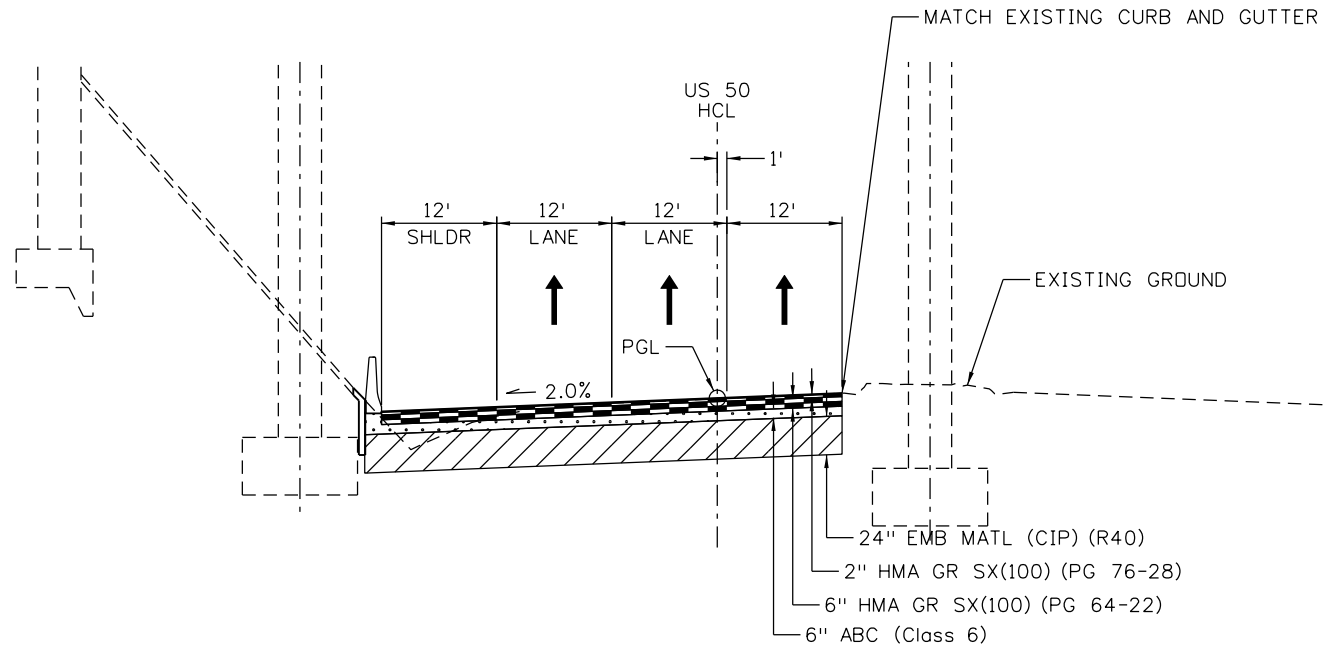
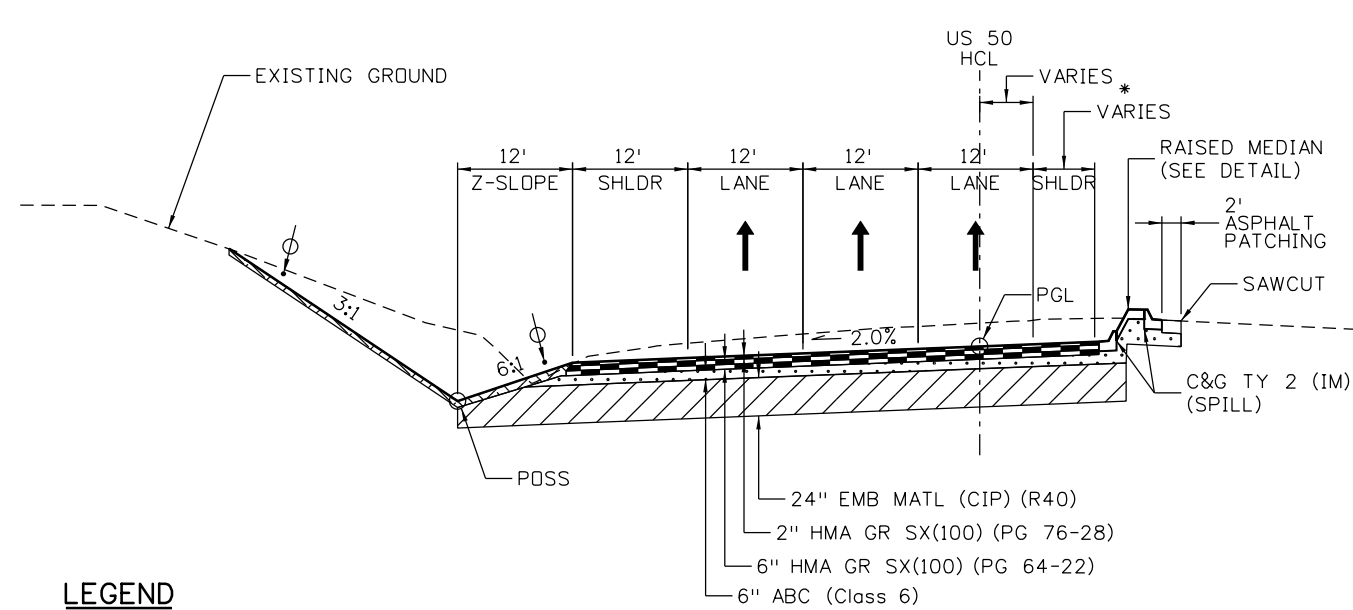
Region 2 DTD

As Constructed
No Revisions:
Revised:
Void:

US 50 WEST WESTBOUND TYPICAL SECTIONS			
US 50			
Designer:	ACE	Structure Numbers	
Detailer:	ACE		
Subset:	TS	Subset Sheets: 3 of 9	

Project No./Code
STA 0503-085
20344
Sheet Number 6

erfman 1:41:54 PM c:\projects\wise\pwworking\j756023\20344DES_Typ1Sect03.dgn



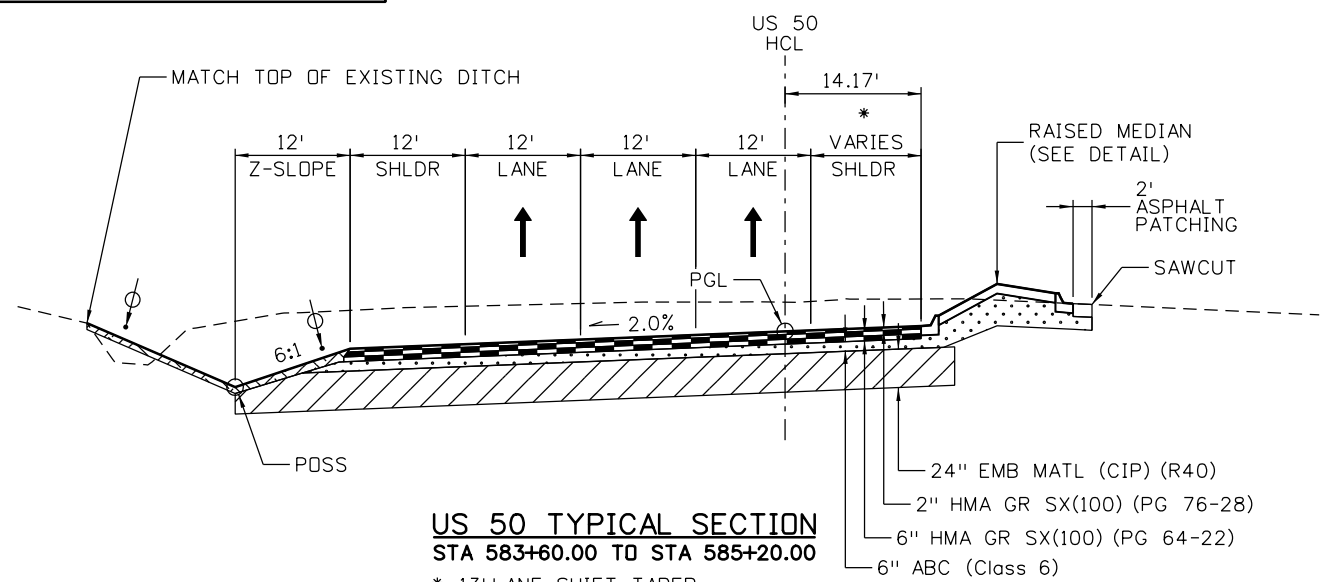
LEGEND

	Minimum 4" Topsoil
	HMA (Hot Mix Asphalt)
	ABC (Aggregate Base Course)
	Sub Base
	Top Soil
	Embankment
HCL	Horizontal Control Line
PGL	Profile Grade Line
	See Roadway Profile for Cross-slope information

**US 50 TYPICAL SECTION
STA 585+20.00 TO STA 591+61.16**

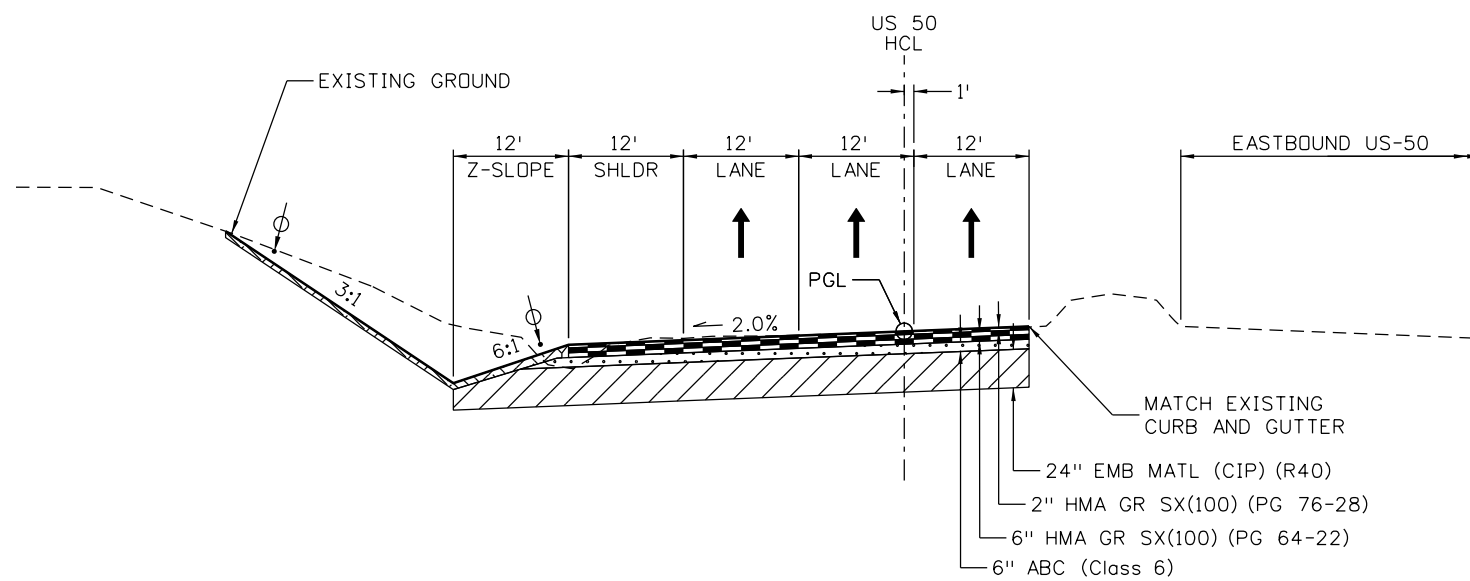
* 13' LANE SHIFT TAPER
SHOULDER WIDTH TRANSITION FROM 14.17' TO 1.17'
STA 582+93.06 TO STA 590+08.06

**US 50 TYPICAL SECTION
STA 593+34.90 TO STA 594+72.93**



**US 50 TYPICAL SECTION
STA 583+60.00 TO STA 585+20.00**

* 13' LANE SHIFT TAPER
SHOULDER WIDTH TRANSITION FROM 14.17' TO 1.17'
STA 582+93.06 TO STA 590+08.06



**US 50 TYPICAL SECTION
STA 591+61.16 TO STA 593+34.91**

Print Date: 3/8/2017
File Name: 20344DES_TypSect04.dgn
Horiz. Scale: 1:20 Vert. Scale: As Noted

JFS & **JA**
J. F. SATO AND ASSOCIATES
5898 South Rapp Street
Littleton, Colorado 80120

Sheet Revisions		
Date:	Comments	Init.

Colorado Department of Transportation

CDOT
902 Erie Avenue
Pueblo, CO 81001
Phone: 719-562-5509 FAX: 719-546-5702

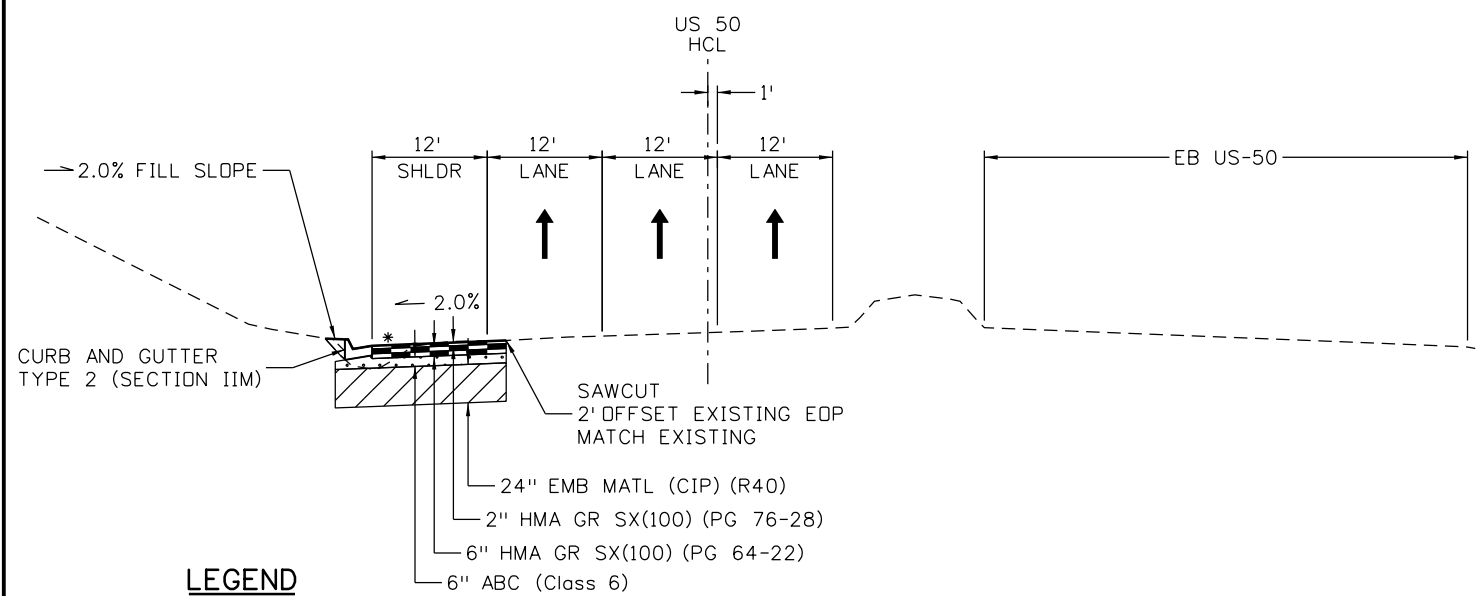
Region 2 **DTD**

As Constructed
No Revisions:
Revised:
Void:

US 50 WEST WESTBOUND TYPICAL SECTIONS US 50			
Designer:	ACE	Structure Numbers	
Detailer:	ACE		
Subset:	TS	Subset Sheets: 4 of 9	

Project No./Code
STA 0503-085
20344
Sheet Number 7

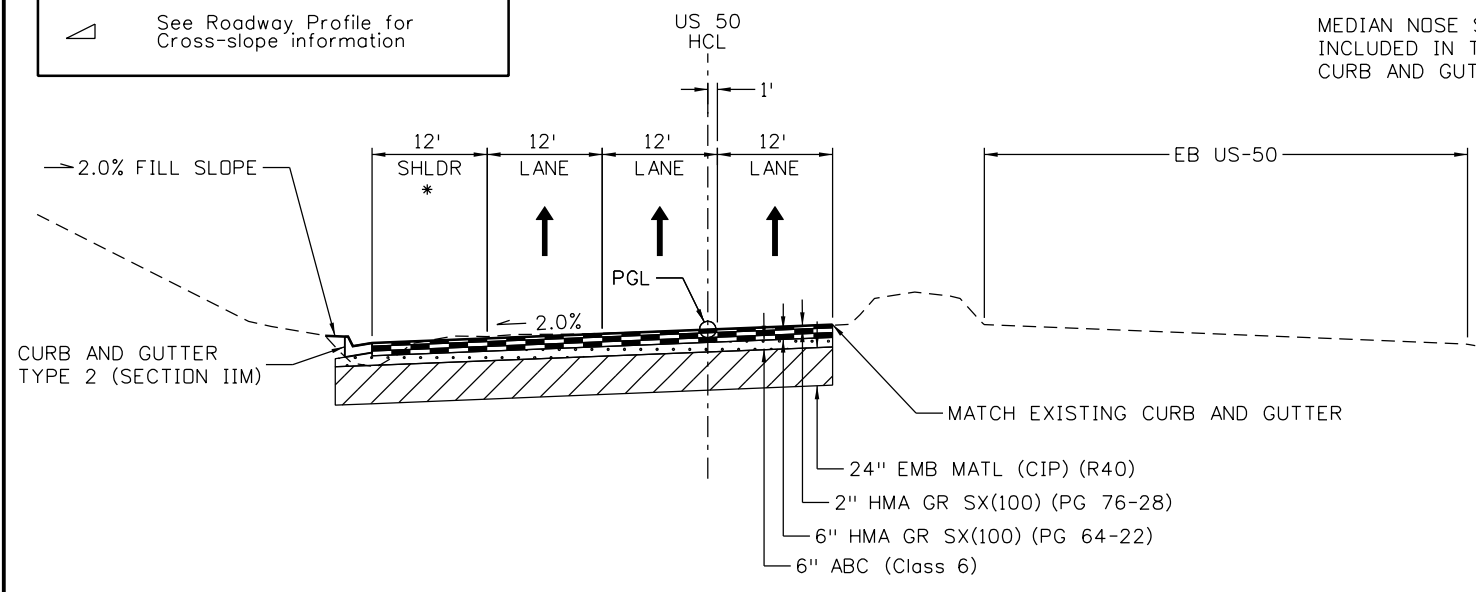
erfman 1:41:57 PM c:\projectwise\pwrz\working\dl756023\20344DES_TypSect04.dgn



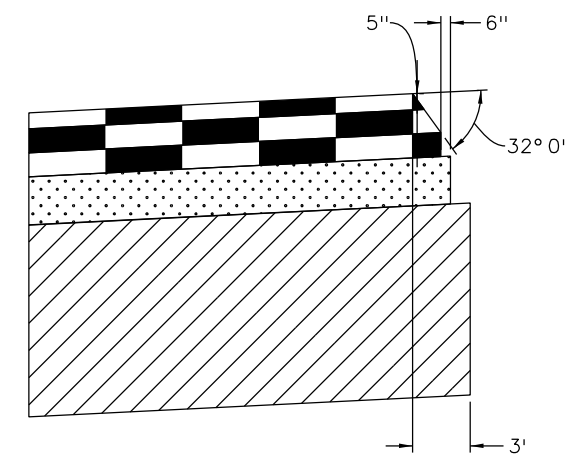
LEGEND

	Minimum 4" Topsoil
	HMA (Hot Mix Asphalt)
	ABC (Aggregate Base Course)
	Sub Base
	Top Soil
	Embankment
	HCL Horizontal Control Line
	PGL Profile Grade Line
	See Roadway Profile for Cross-slope information

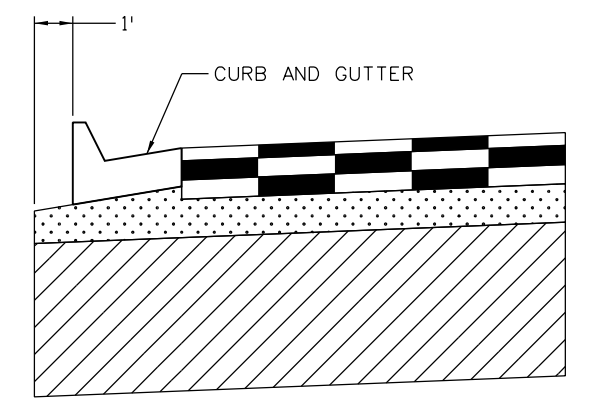
US 50 TYPICAL SECTION
 STA STA 595+80.02 TO STA 597+86.85
 * NEW CONSTRUCTION WIDTH TRANSITIONS FROM 14' TO 2' (INCLUDING SAWCUT)



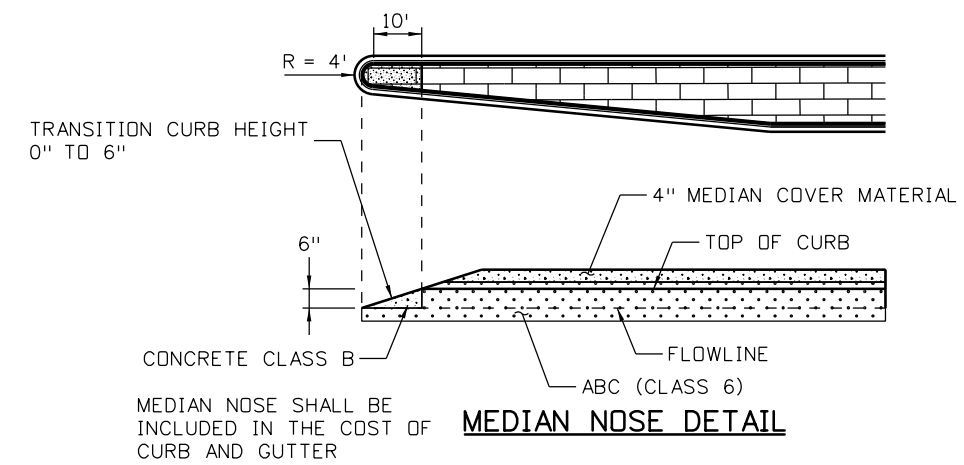
US 50 TYPICAL SECTION
 STA 594+72.93 TO STA 595+80.02
 * SHOULDER 10' STA 594+72.93 TO STA 595+42.20,
 SHOULDER TRANSITION 10' TO 12', STA 595+42.20 TO 596+42.20



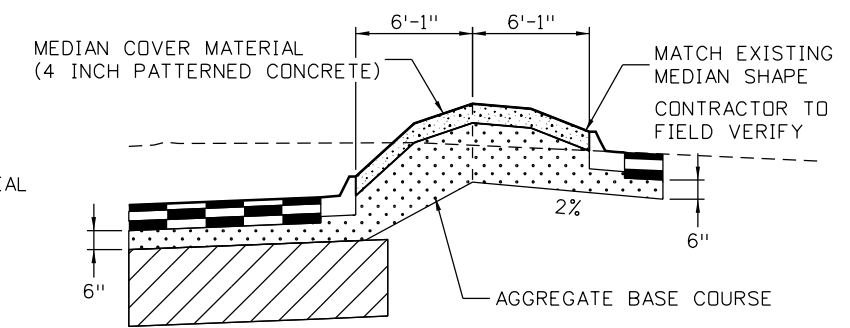
SAFETY EDGE DETAIL MEDIAN



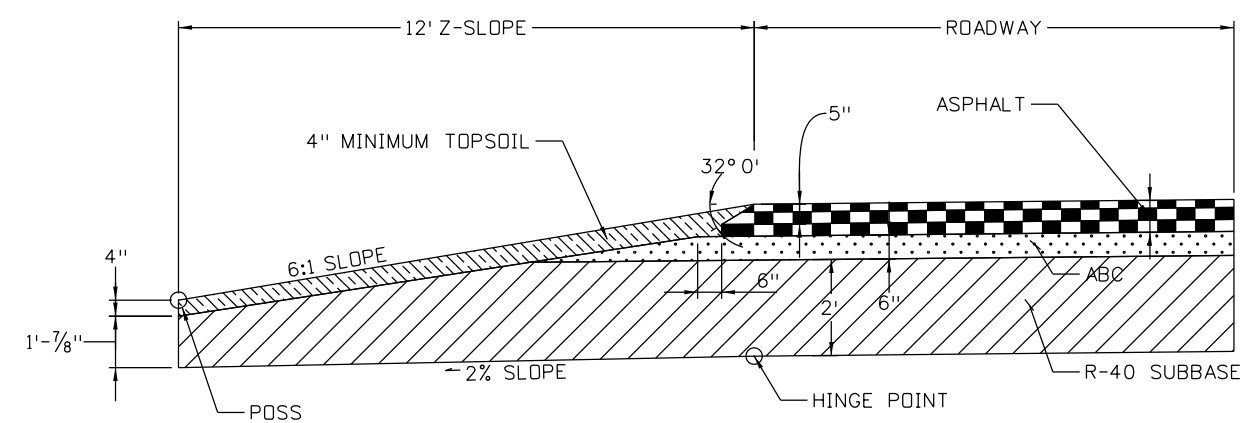
CURB AND GUTTER DETAIL



MEDIAN NOSE DETAIL



RAISED MEDIAN DETAIL



SAFETY EDGE DETAIL OUTSIDE

Print Date: 3/8/2017
 File Name: 20344DES_TypSect05.dgn
 Horiz. Scale: 1:20 Vert. Scale: As Noted

JFS J. F. SATO AND ASSOCIATES
 5898 South Rapp Street
 Littleton, Colorado 80120

Sheet Revisions		
Date:	Comments	Init.

Colorado Department of Transportation

CDOT
 902 Erie Avenue
 Pueblo, CO 81001
 Phone: 719-562-5509 FAX: 719-546-5702

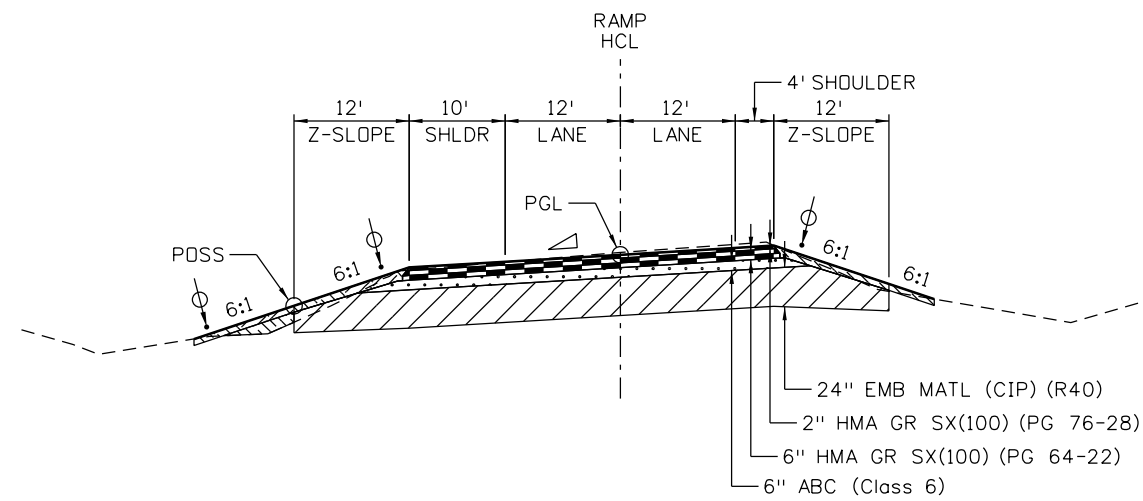
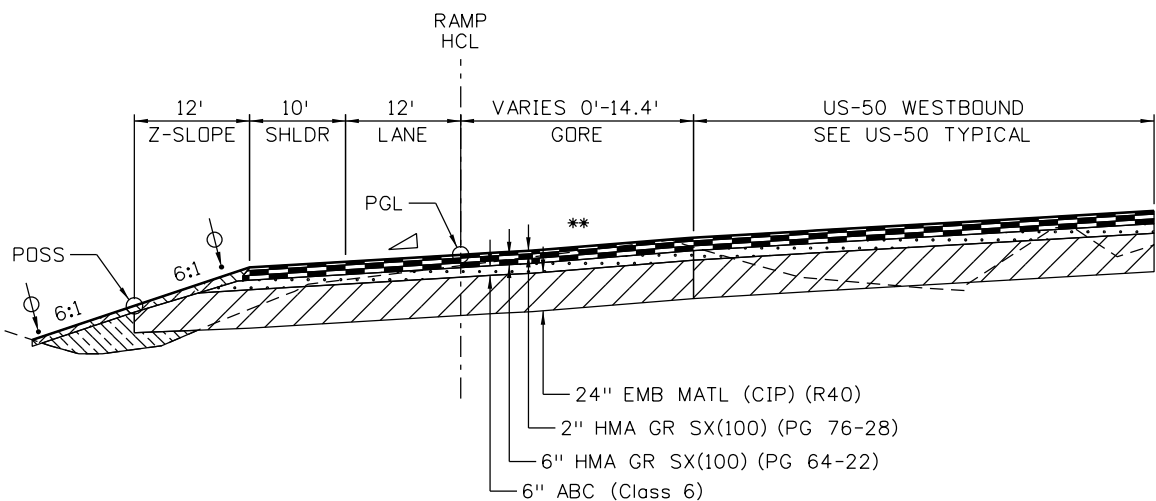
Region 2 DTD

As Constructed
No Revisions:
Revised:
Void:

US 50 WEST WESTBOUND TYPICAL SECTIONS US 50			
Designer:	ACE	Structure Numbers	
Detailer:	ACE		
Subset:	TS	Subset Sheets: 5 of 9	

Project No./Code	STA 0503-085
	20344
Sheet Number	8

erfman 1:42:00 PM c:\projectwise\pwworking\dl756023\20344DES_TypSect05.dgn

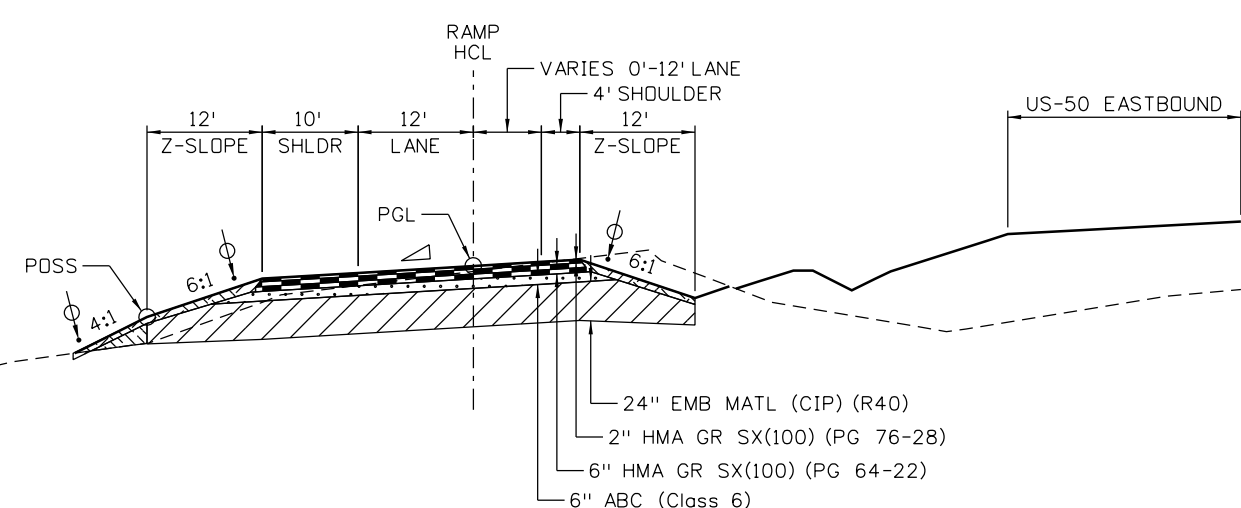
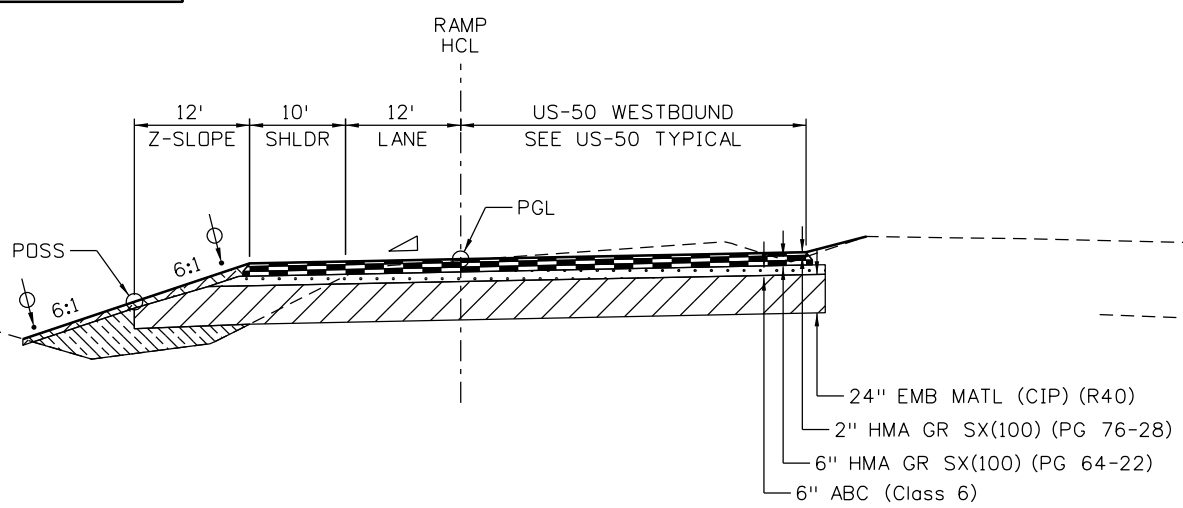


LEGEND

	Minimum 4" Topsoil
	HMA (Hot Mix Asphalt)
	ABC (Aggregate Base Course)
	Sub Base
	Top Soil
	Embankment
HCL	Horizontal Control Line
PGL	Profile Grade Line
	See Roadway Profile for Cross-slope information

ENTRANCE RAMP TYPICAL SECTION
 STA 402+37.86 TO STA 405+24.64
 ** GORE SLOPE VARIES

ENTRANCE RAMP TYPICAL SECTION
 STA 410+64.64 TO STA 411+68.13



ENTRANCE RAMP TYPICAL SECTION
 STA 400+00.00 TO STA 402+37.86

ENTRANCE RAMP TYPICAL SECTION
 STA 405+24.64 TO STA 410+64.64

Print Date: 3/8/2017
 File Name: 20344DES_TypSect06.dgn
 Horiz. Scale: 1:20 Vert. Scale: As Noted

JFS J. F. SATO AND ASSOCIATES
 5898 South Rapp Street
 Littleton, Colorado 80120

Sheet Revisions		
Date:	Comments	Init.

Colorado Department of Transportation

902 Erie Avenue
 Pueblo, CO 81001
 Phone: 719-562-5509 FAX: 719-546-5702

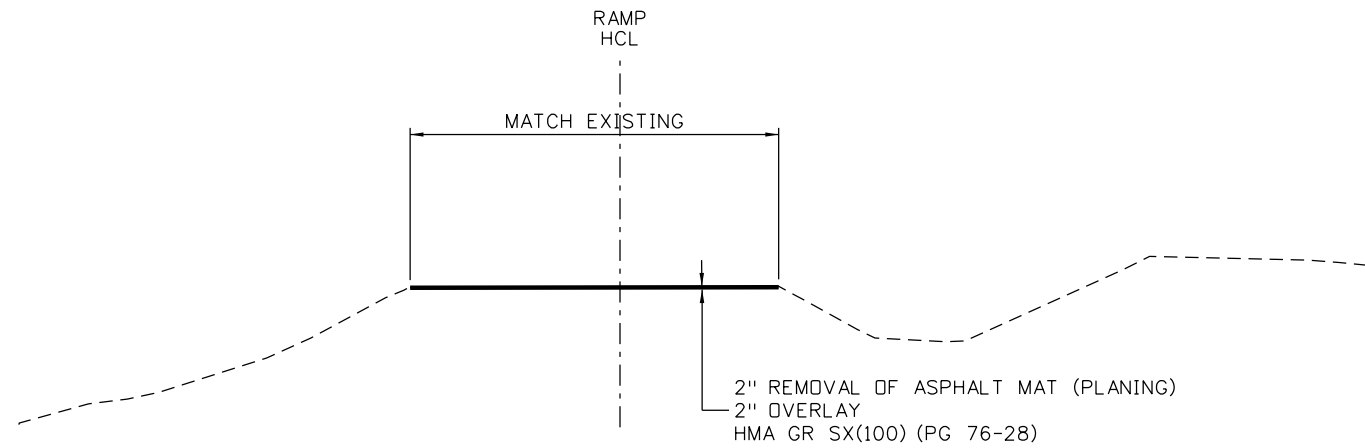
Region 2 DTD

As Constructed
No Revisions:
Revised:
Void:

US 50 WEST WESTBOUND TYPICAL SECTIONS ENTRANCE RAMP			
Designer:	ACE	Structure	
Detailer:	ACE	Numbers	
Subset:	TS	Subset Sheets:	6 of 9

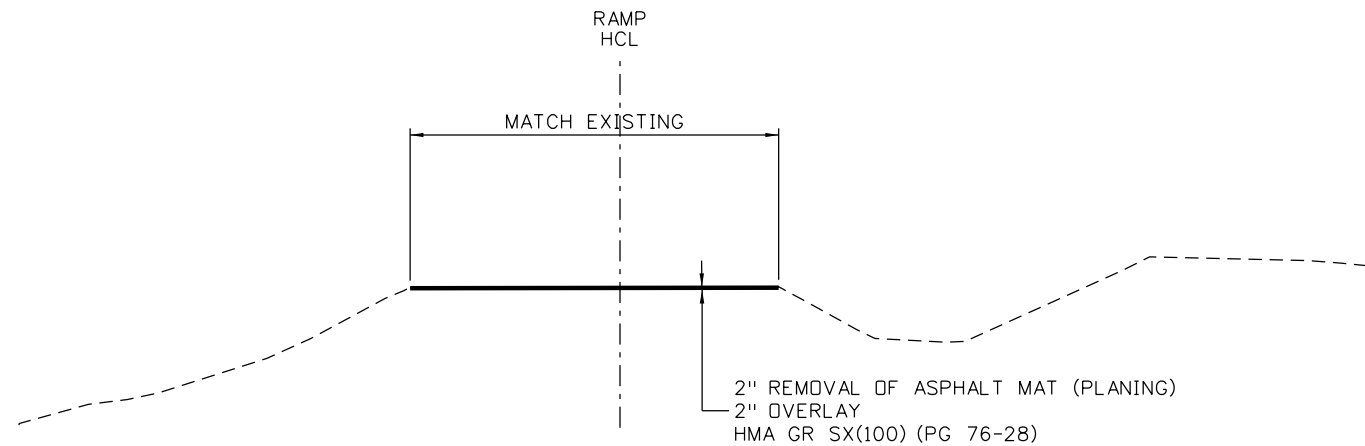
Project No./Code
STA 0503-085
20344
Sheet Number 9

erfman 1:4:06 PM c:\projectwise\pwz_working\dl756023\20344DES_TypSect06.dgn



EXIT RAMP TYPICAL SECTION
STA 441+00 TO STA 445+30.00

NOTE: STA 439+88.00 TO STA 441+00 COVERED IN PUEBLO BLVD TYPICAL SECTIONS



ENTRANCE RAMP TYPICAL SECTION
STA 411+68.13 TO STA 439+88.00

LEGEND

	Minimum 4" Topsoil
	HMA (Hot Mix Asphalt)
	ABC (Aggregate Base Course)
	Sub Base
	Top Soil
	Embankment
HCL	Horizontal Control Line
PGL	Profile Grade Line
	See Roadway Profile for Cross-slope information

Print Date: 3/8/2017
File Name: 20344DES_TypSect07.dgn
Horiz. Scale: 1:20 Vert. Scale: As Noted



Sheet Revisions

Date:	Comments	Init.

Colorado Department of Transportation
 902 Erie Avenue
 Pueblo, CO 81001
 Phone: 719-562-5509 FAX: 719-546-5702
 Region 2 DTD

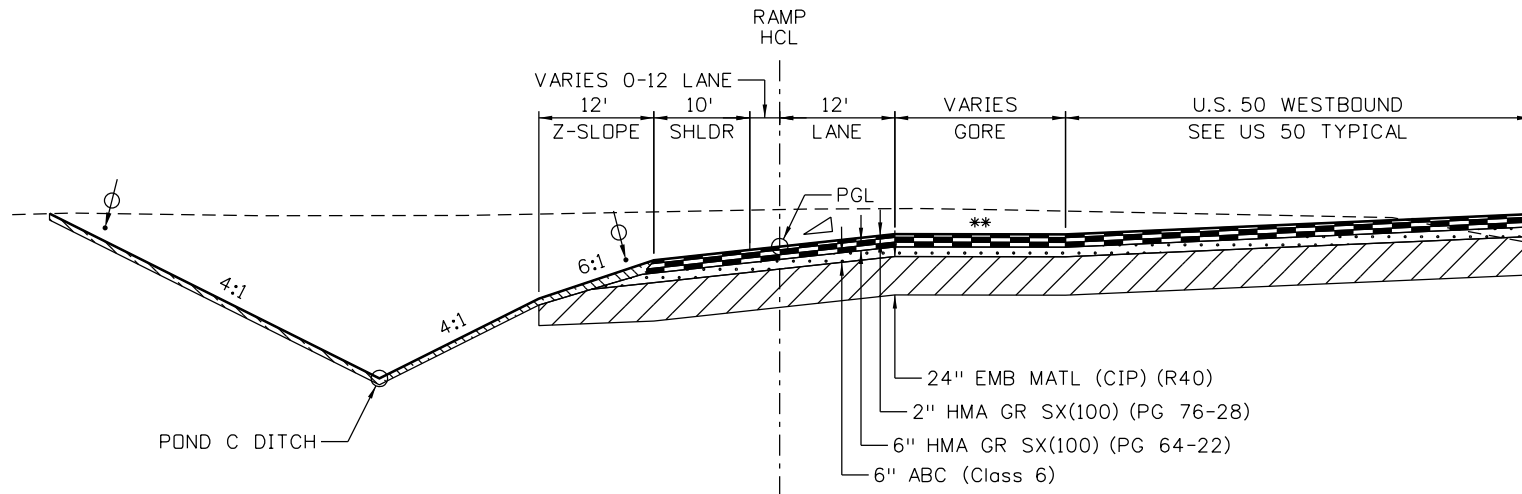
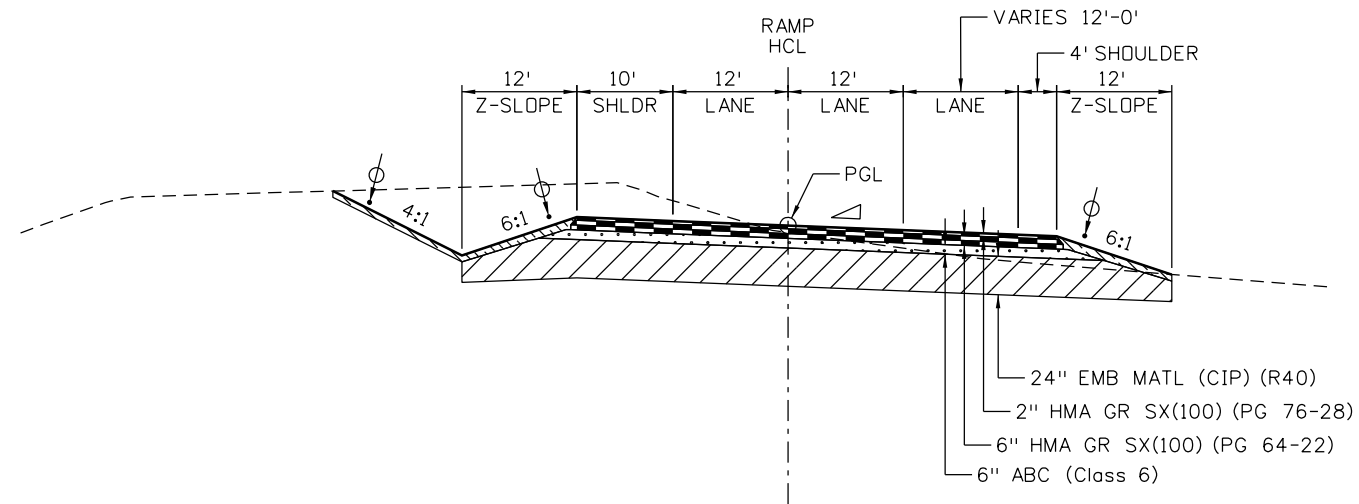
As Constructed
No Revisions:
Revised:
Void:

**US 50 WEST WESTBOUND
TYPICAL SECTIONS
ENTRANCE & EXIT RAMPS**

Designer:	ACE	Structure Numbers	
Detailer:	ACE		
Subset:	TS	Subset Sheets: 7 of 9	

Project No./Code
STA 0503-085
20344
Sheet Number 10

JFS&A J. F. SATO AND ASSOCIATES
 5898 South Rapp Street
 Littleton, Colorado 80120

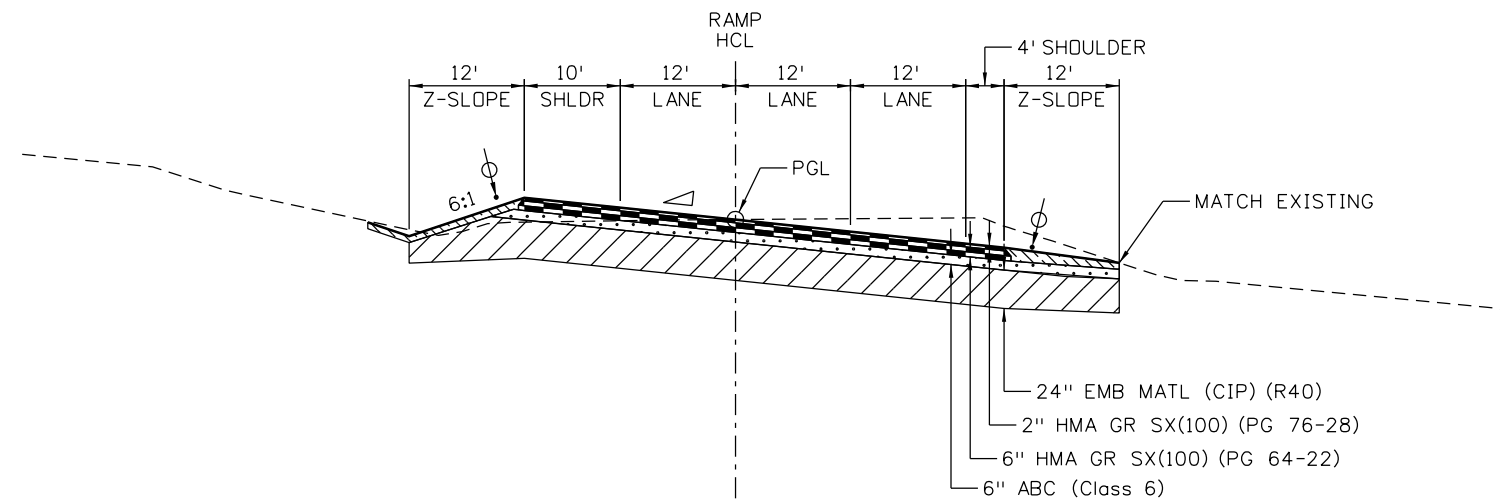


LEGEND

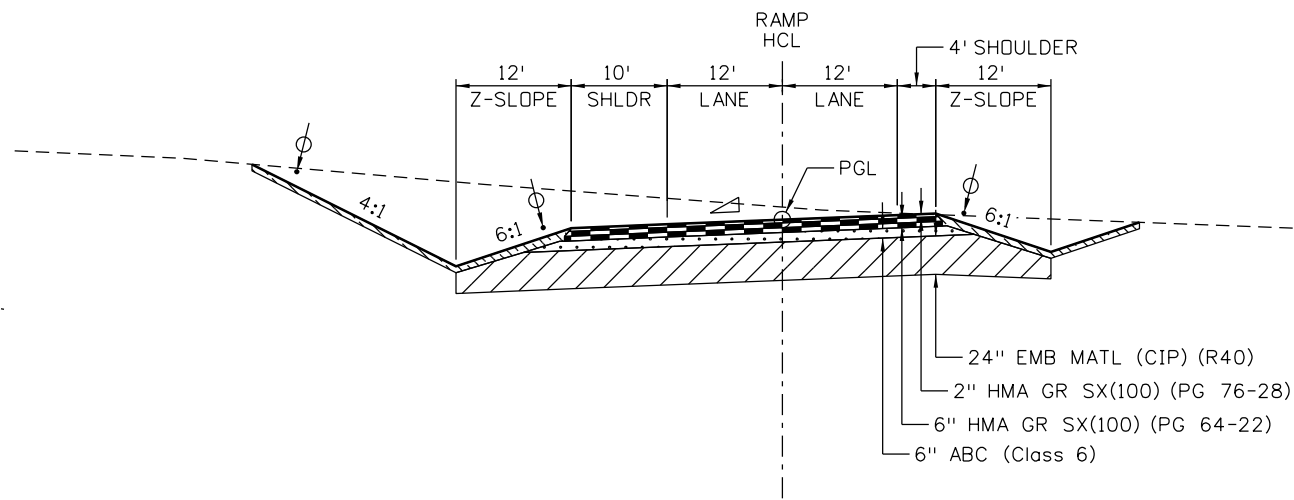
	Minimum 4" Topsoil
	HMA (Hot Mix Asphalt)
	ABC (Aggregate Base Course)
	Sub Base
	Top Soil
	Embankment
HCL	Horizontal Control Line
PGL	Profile Grade Line
	See Roadway Profile for Cross-slope information

EXIT RAMP TYPICAL SECTION
STA 450+13.94 TO STA 451+63.94

EXIT RAMP TYPICAL SECTION
STA 455+77.80 TO STA 460+94.40
** GORE SLOPE VARIES



EXIT RAMP TYPICAL SECTION
STA 445+30.00 TO STA 450+13.94



EXIT RAMP TYPICAL SECTION
STA 451+63.94 TO STA 455+77.80

Print Date: 3/8/2017
File Name: 20344DES_TypSect08.dgn
Horiz. Scale: 1:20 Vert. Scale: As Noted

Sheet Revisions		
Date:	Comments	Init.

Colorado Department of Transportation
 902 Erie Avenue
 Pueblo, CO 81001
 Phone: 719-562-5509 FAX: 719-546-5702
 Region 2 DTD

As Constructed
No Revisions:
Revised:
Void:

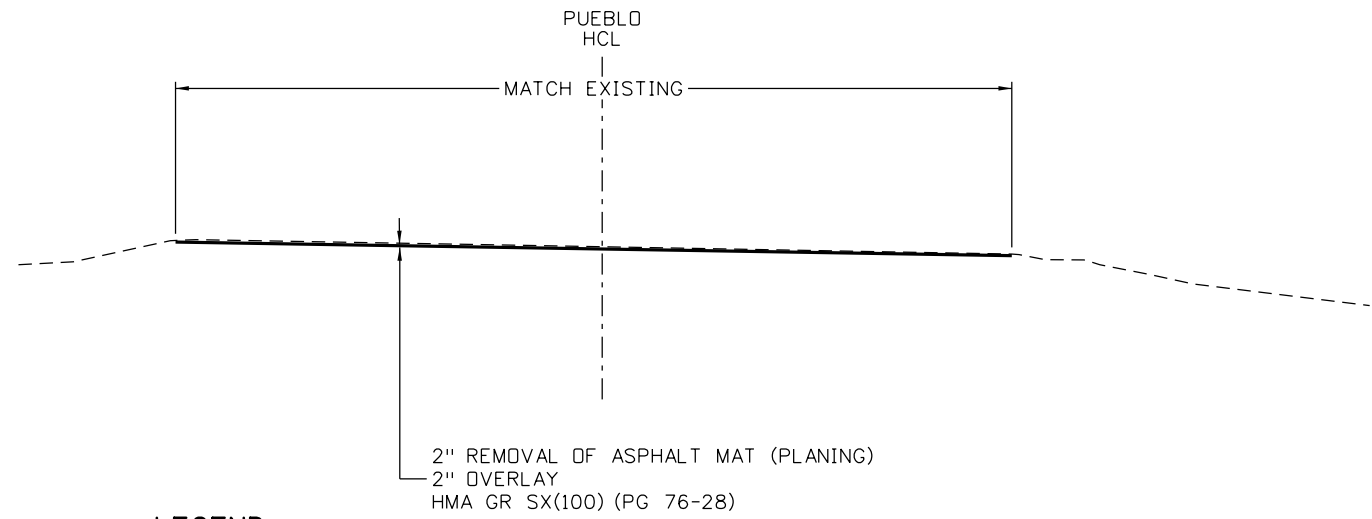
US 50 WEST WESTBOUND TYPICAL SECTIONS EXIT RAMP			
Designer:	ACE	Structure Numbers	
Detailer:	ACE		
Subset:	TS	Subset Sheets: 8 of 9	

Project No./Code
STA 0503-085
20344
Sheet Number 11

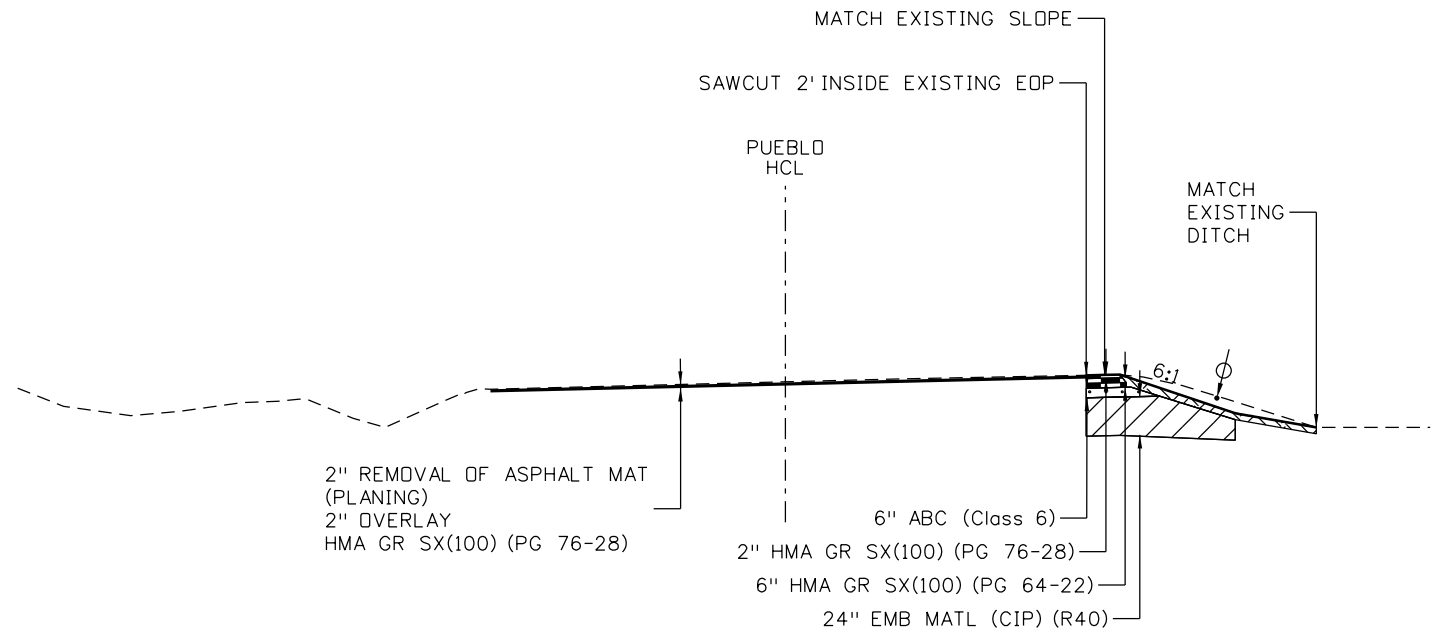
JFS&A J. F. SATO AND ASSOCIATES
 5898 South Rapp Street
 Littleton, Colorado 80120

erfman 1:42:16 PM c:\projectwise\pwrz_working\al756023\20344DES_TypSect08.dgn

erfman 1:42:18 PM c:\projectwise\pwrz_working\at756023\20344DES_TypSect09.dgn



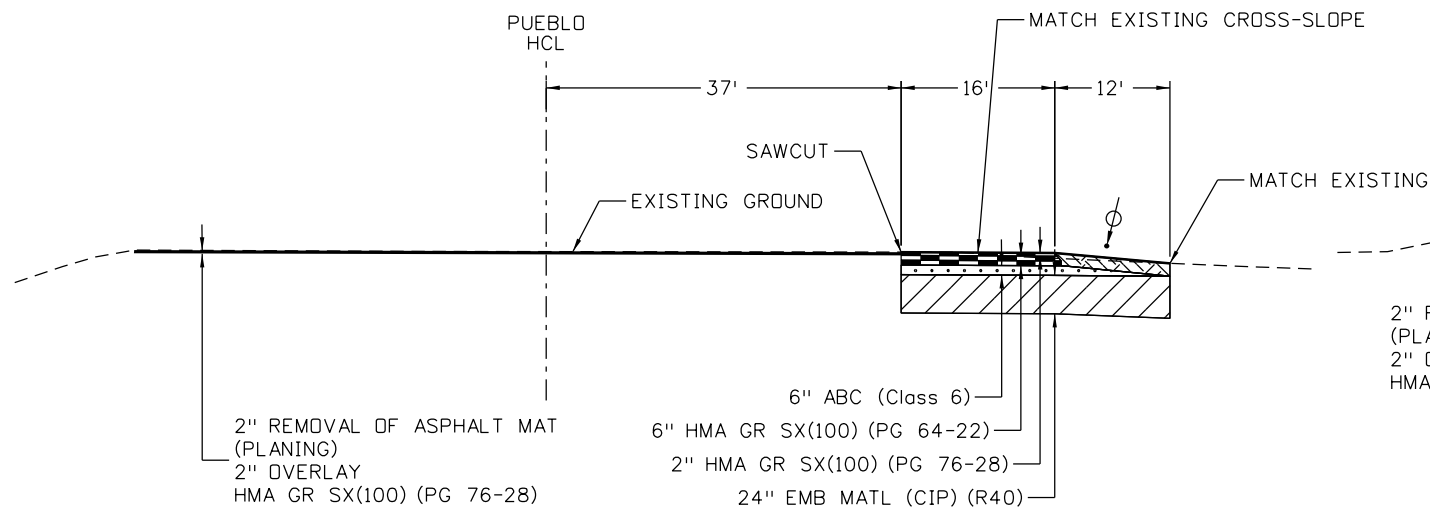
PUEBLO BLVD TYPICAL SECTION
 STA 131+55.61 TO 132+95.13
 STA 137+67.34 TO 138+22.05



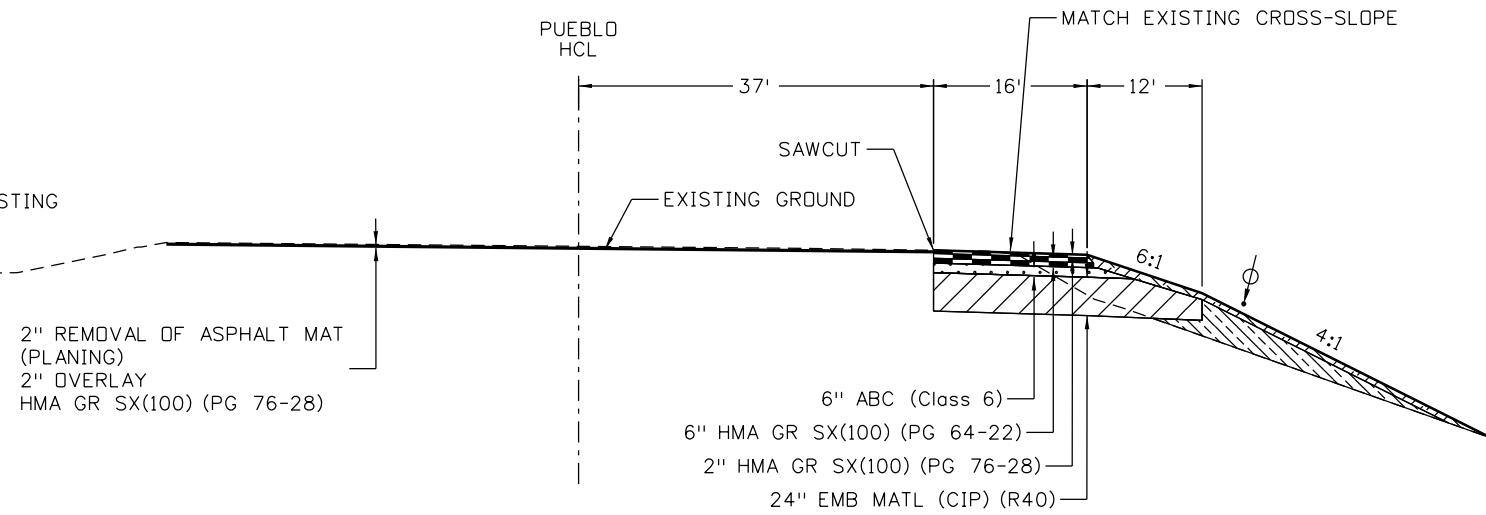
PUEBLO BLVD TYPICAL SECTION
 STA 138+22.05 TO STA 144+37.85

LEGEND

	Minimum 4" Topsoil
	HMA (Hot Mix Asphalt)
	ABC (Aggregate Base Course)
	Sub Base
	Top Soil
	Embankment
HCL	Horizontal Control Line
PGL	Profile Grade Line
	See Roadway Profile for Cross-slope information



PUEBLO BLVD TYPICAL SECTION
 STA 128+66.37 TO STA 131+55.61



PUEBLO BLVD TYPICAL SECTION
 STA 132+95.13 TO STA 137+67.34

Print Date: 3/8/2017
 File Name: 20344DES_TypSect09.dgn
 Horiz. Scale: 1:20 Vert. Scale: As Noted

Sheet Revisions		
Date:	Comments	Init.

Colorado Department of Transportation

902 Erie Avenue
 Pueblo, CO 81001
 Phone: 719-562-5509 FAX: 719-546-5702

Region 2 DTD

As Constructed
No Revisions:
Revised:
Void:

US 50 WEST WESTBOUND TYPICAL SECTIONS PUEBLO BLVD			
Designer:	ACE	Structure Numbers	
Detailer:	ACE		
Subset:	TS	Subset Sheets: 9 of 9	

Project No./Code
STA 0503-085
20344
Sheet Number 12

J. F. SATO AND ASSOCIATES
 5898 South Rapp Street
 Littleton, Colorado 80120