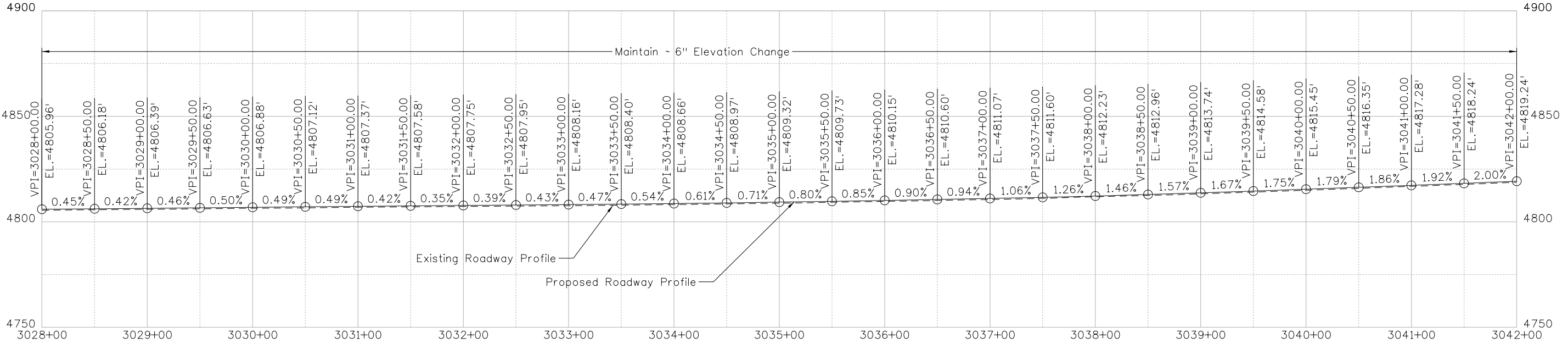
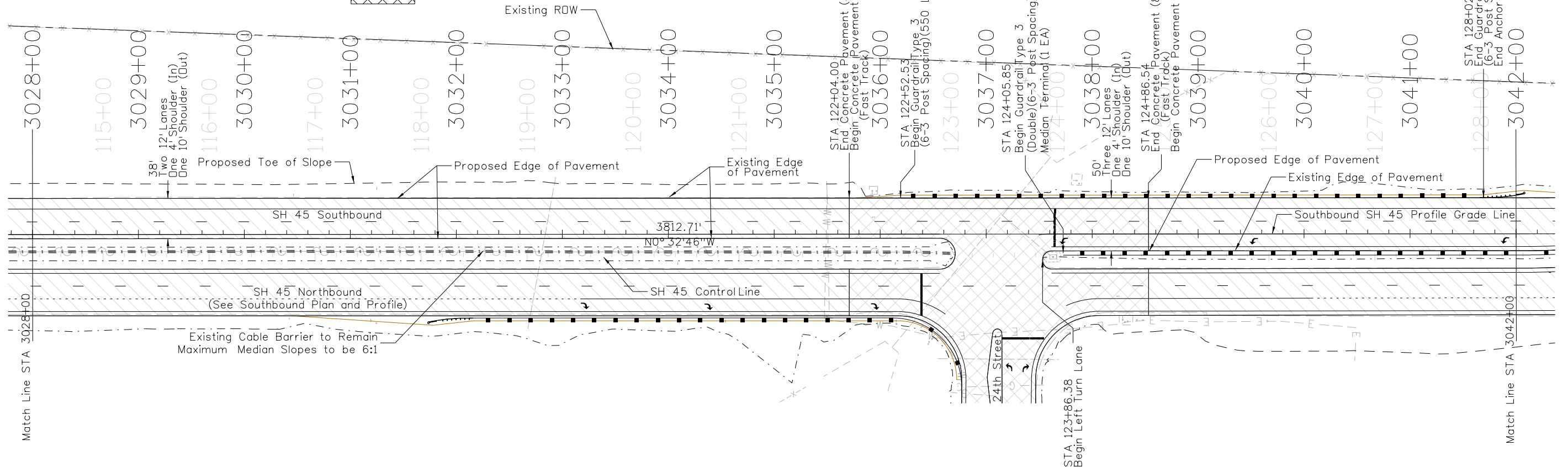
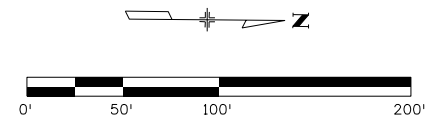
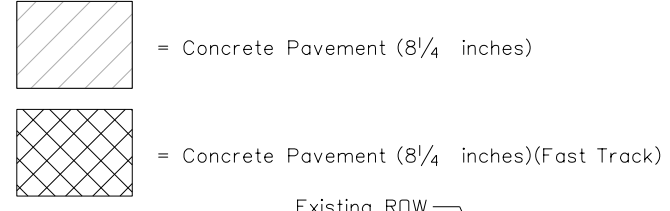


NOTE:
 All Stationing is Based on the SH 45 Control Line,
 The Southbound SH 45 Profile Grade Line is shown
 For Elevation Control of the Southbound Lanes.



phillips 3:38:36 PM c:\projectwise\pwz_working\dl328826\20755DES_PnPSB03.dgn

Print Date: 2/21/2017	
File Name: 20755DES_PnPSB03.dgn	
Horiz. Scale: 1:100	Vert. Scale: As Noted
Unit Information	Unit Leader DTD

Sheet Revisions		
Date:	Comments	Init.

Colorado Department of Transportation

 902 Erie Avenue
 Pueblo, CO 81001
 Phone: 719-562-5509 FAX: 719-546-5702
 Region 2 DTD

As Constructed
No Revisions:
Revised:
Void:

SOUTHBOUND PLAN AND PROFILE			
SH 45			
Designer:	LEP	Structure	Numbers
Detailer:	LEP		
Sheet Subset:	SB P&P	Subset Sheets:	03 of 08

Project No./Code	STM SH45-001
	20755
Sheet Number	60