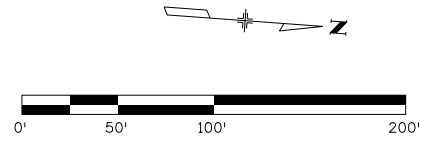
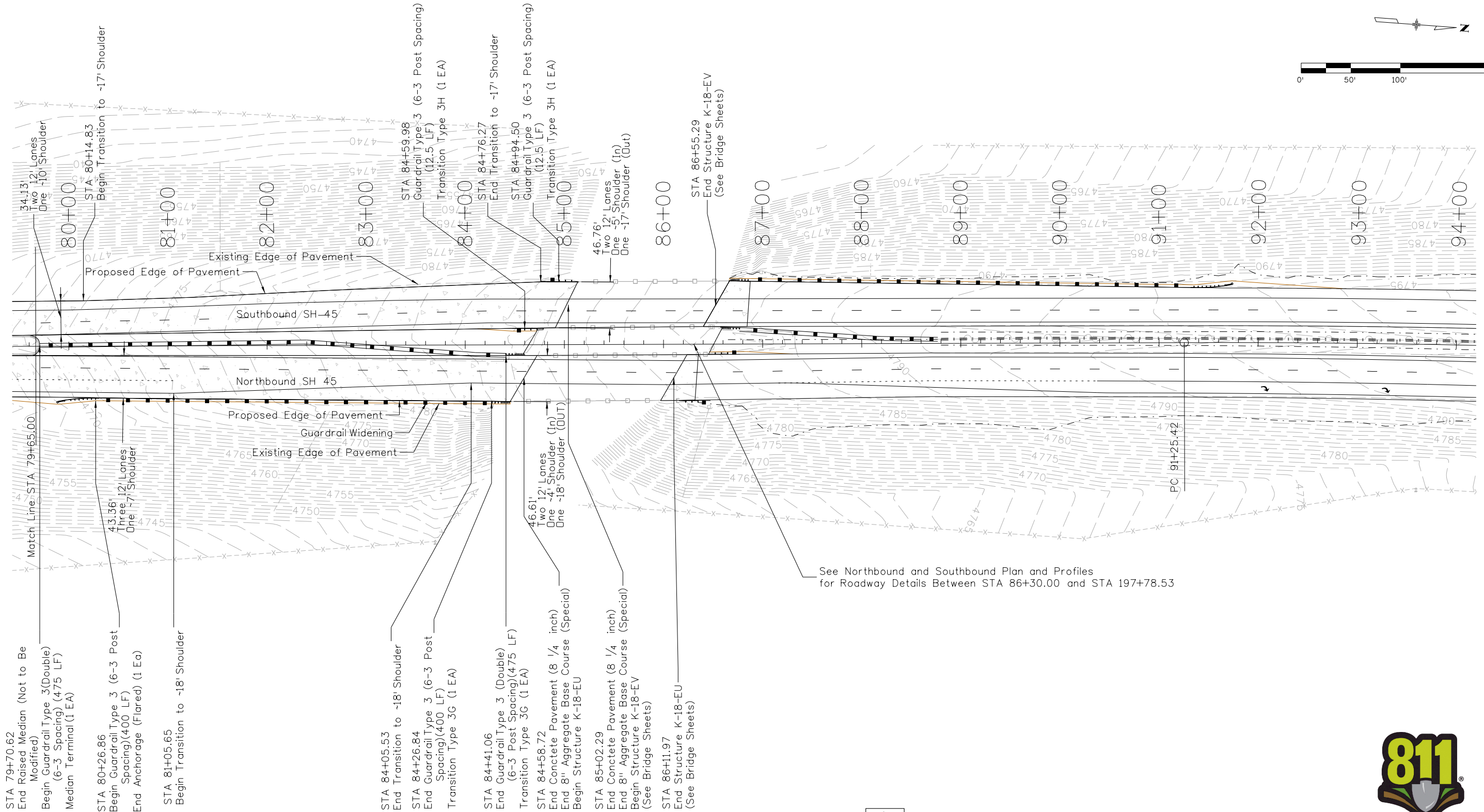



phillips 6:58:38 AM c:\projectwise\pwz_working\dl328826\20755DES_Plan06.dgn



See Northbound and Southbound Plan and Profiles for Roadway Details Between STA 86+30.00 and STA 197+78.53

 = Concrete Pavement (8 1/4" inch) and 8" of Aggregate Base Course (Special)



**Know what's below.
Call before you dig.**

Print Date: 3/7/2017		Sheet Revisions			Colorado Department of Transportation				As Constructed		ROADWAY PLAN				Project No./Code	
File Name: 20755DES_Plan06.dgn					Region 2				No Revisions:		SH 45				STM SH45-001	
Horiz. Scale: 1:100					902 Erie Avenue Pueblo, CO 81001 Phone: 719-562-5509 FAX: 719-546-5702				Revised:		Designer: LEP		Structure Numbers		20755	
Unit Information					DOT				Void:		Detailer: LEP		K-18-EV		Sheet Number	
Unit Leader DTD					Region 2						Sheet Subset: PLAN		Subset Sheets: 06 of 07		48	