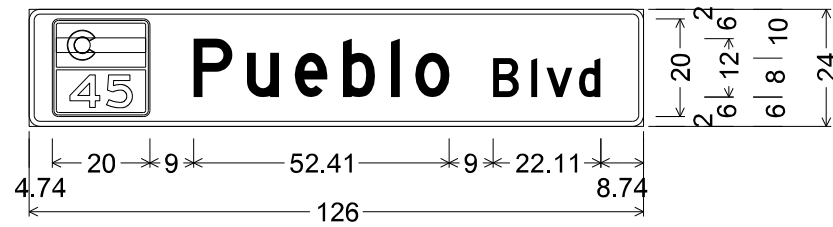


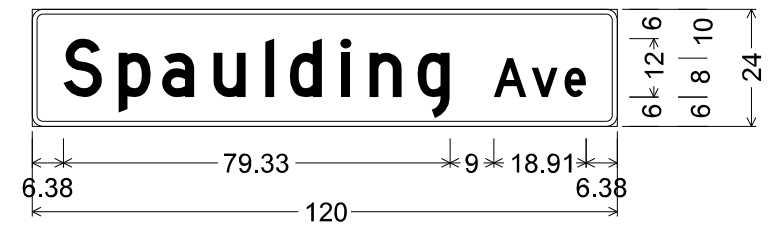
24D3-1;
2.25" Radius, 1.00" Border, White on Green;
[11th St] D;
Table of letter and object lefts.

l	l	t	h
6.90	12.62	18.71	27.13
S	t		
42.82	49.62		



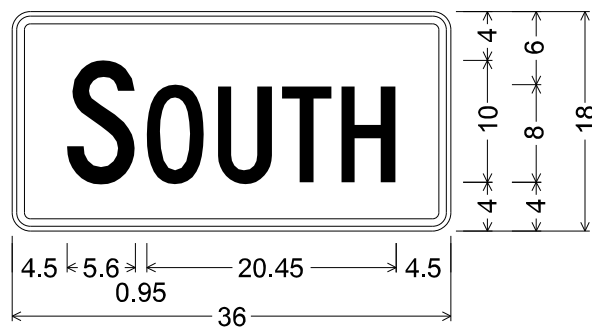
24D3-1a;
2.25" Radius, 1.00" Border, White on Green;
20m1-5a (45); [Pueblo Blvd] D;
Table of letter and object lefts.

P	u	e	b	l	o
4.74	33.74	44.67	54.48	64.37	74.19
B	l	v	d		
95.15	102.96	106.11	112.80		



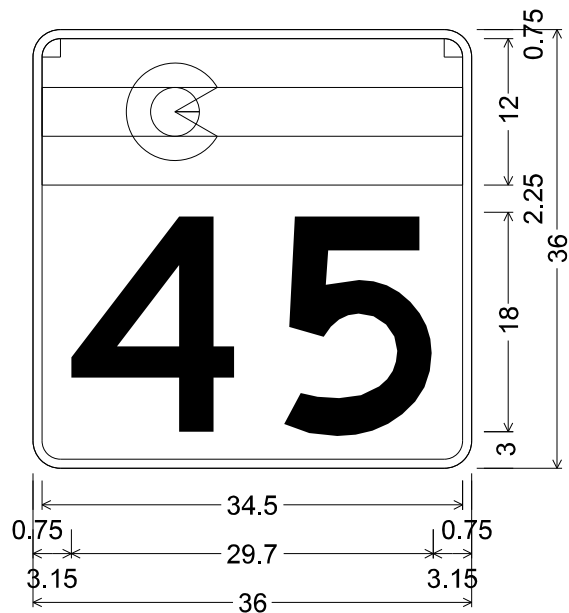
24D3-1;
2.25" Radius, 1.00" Border, White on Green;
[Spaulding Ave] D;
Table of letter and object lefts.

S	p	a	u	l	d	i	n	g
6.38	17.71	26.62	37.22	47.82	52.82	63.42	69.21	79.02
A	v	e						
94.71	102.48	109.16						



36M3-3;
1.50" Radius, 0.63" Border, 0.38" Indent, Black on White;
[SOUTH] C 2K 70% spacing;
Table of letter and object lefts.

S	O	U	T	H
4.50	11.05	16.89	22.15	27.02



36M1-5a(XX);
2.25" Radius, 0.75" Border, White on White;
Colorado Flag; [45] Black D 2K;

Print Date: 2/10/2017

File Name: 20755TRAF_Sign_Layout.dgn

Horiz. Scale: 1:50

Vert. Scale: As Noted

Unit Information

Unit Leader Initials

0000

Sheet Revisions

Date:	Comments	Init.

Colorado Department of Transportation



905 Erie Avenue
Pueblo, CO 81002
Phone: 719-546-5751 FAX: 719-546-5414

Region 2

MJ

As Constructed

No Revisions:

Revised:

Void:

SIGN LAYOUT

Designer: MONDRAGON

Detailer: MONDRAGON

Sheet Subset: TRAFFIC

Structure Numbers

Subset Sheets:

Project No./Code

STM SH45-001

20755

Sheet Number

123