
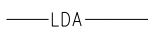

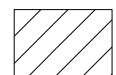


-  = Erosion Log Type 2 (12 inch) for culvet protection
-  = Limits of Disturbed Area
-  = Erosion Log Type 2 (12 inch) (for ditches, 25' at 500' spacing)
-  = Seeding (Native)



Print Date: 2/22/2017		Sheet Revisions			Colorado Department of Transportation			As Constructed		SWMP PLAN SHEET			Project No./Code		
File Name: 20755DES_SWMP Plan08.dgn								No Revisions:		SH 45					
Horiz. Scale: 1:100		Date:		Comments		Init.		Revised:		INTERIM AND FINAL			STM SH45-001		
Unit Information		Unit Leader DTD						Void:		Designer: LEP		Structure Numbers		20755	
										Detailer: LEP		Subset Sheets: 08 of 14		Sheet Number 103	
										Sheet Subset: SWMP					



902 Erie Avenue
Pueblo, CO 81001
Phone: 719-562-5509 FAX: 719-546-5702

Region 2 DTD

philipsi 9:43:07 AM c:\projectwise\pwworking\dl328826\20755DES_SWMP Plan08.dgn