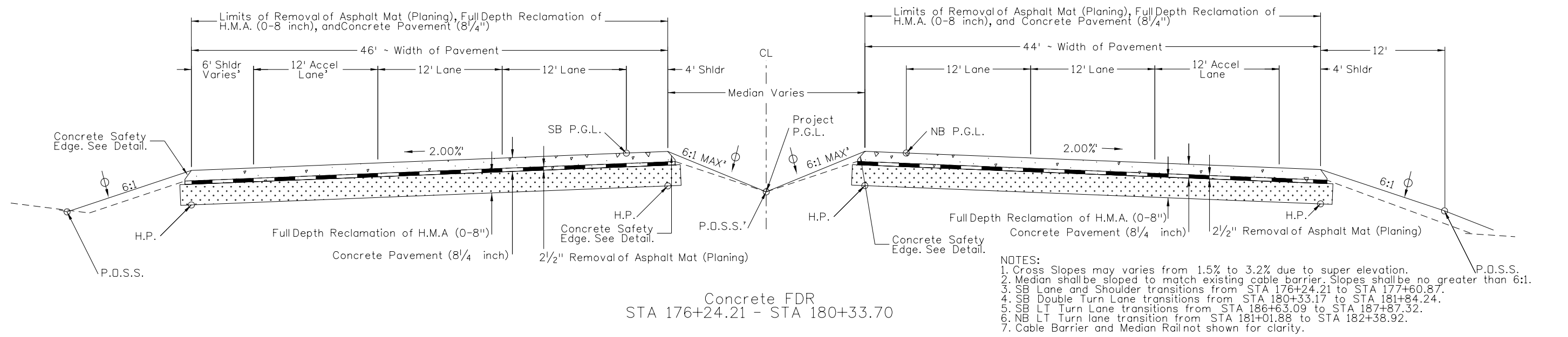
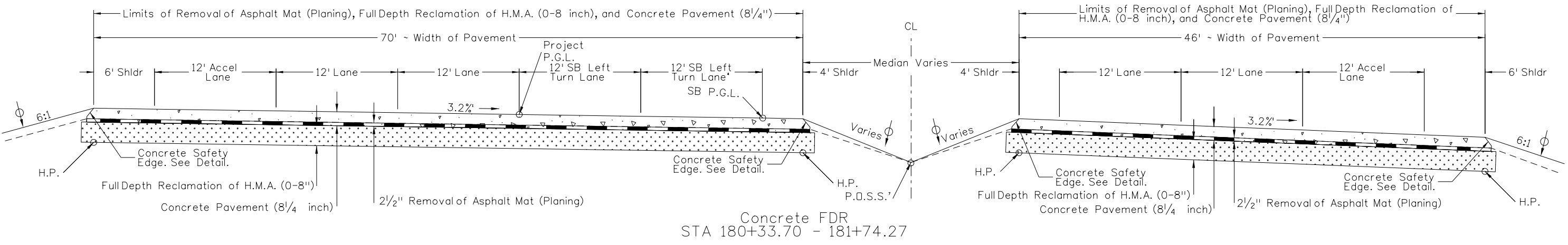
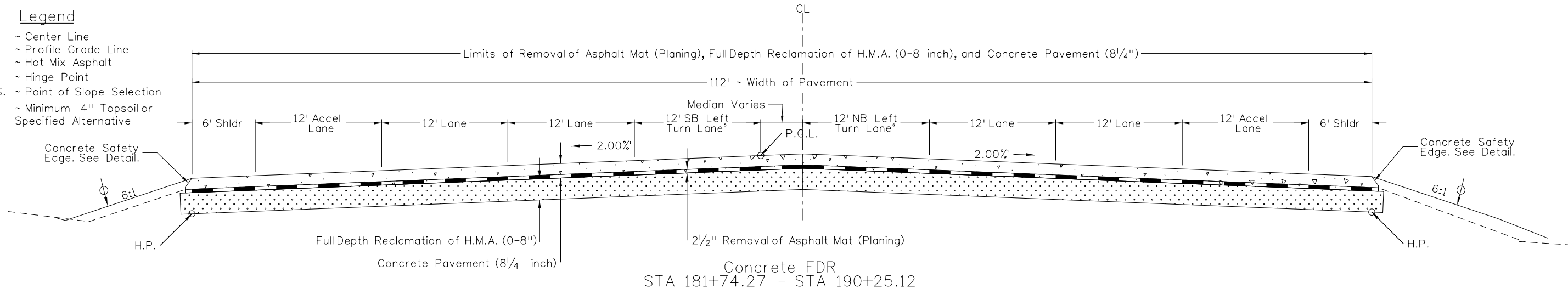


Legend

- CL ~ Center Line
- P.G.L. ~ Profile Grade Line
- H.M.A. ~ Hot Mix Asphalt
- H.P. ~ Hinge Point
- P.D.S.S. ~ Point of Slope Selection
- ⊕ ~ Minimum 4" Topsoil or Specified Alternative



- NOTES:**
1. Cross Slopes may varies from 1.5% to 3.2% due to super elevation.
 2. Median shall be sloped to match existing cable barrier. Slopes shall be no greater than 6:1.
 3. SB Lane and Shoulder transitions from STA 176+24.21 to STA 177+60.87.
 4. SB Double Turn Lane transitions from STA 180+33.17 to STA 181+84.24.
 5. SB LT Turn Lane transitions from STA 186+63.09 to STA 187+87.32.
 6. NB LT Turn lane transition from STA 181+01.88 to STA 182+38.92.
 7. Cable Barrier and Median Rail not shown for clarity.

phillips 3:12:56 PM c:\projectwise\pwr\working\1328826\20755DES_Typ1Sect07.dgn

Print Date: 3/6/2017	
File Name: 20755DES_Typ1Sect07.dgn	
Horiz. Scale: 1:10	Vert. Scale: As Noted
Unit Information	Unit Leader DTD

Sheet Revisions		
Date:	Comments	Init.

Colorado Department of Transportation

902 Erie Avenue
Pueblo, CO 81001
Phone: 719-562-5509 FAX: 719-546-5702

Region 2 DTD

As Constructed		TYPICAL SECTION	
No Revisions:			
Revised:	Designer:	LEP	Structure Numbers
	Detailer:	LEP	
Void:	Sheet Subset:	TYP	Subset Sheets: 07 of 09

Project No./Code	
STM SH45-001	
20755	
Sheet Number	9